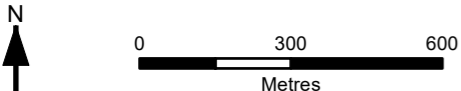
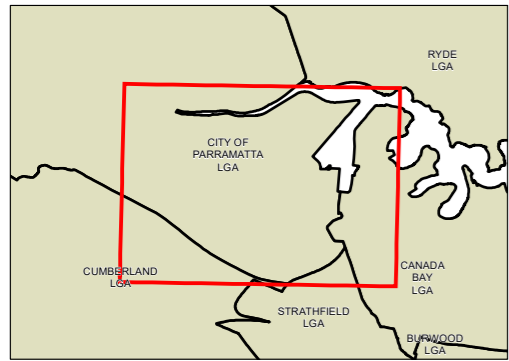
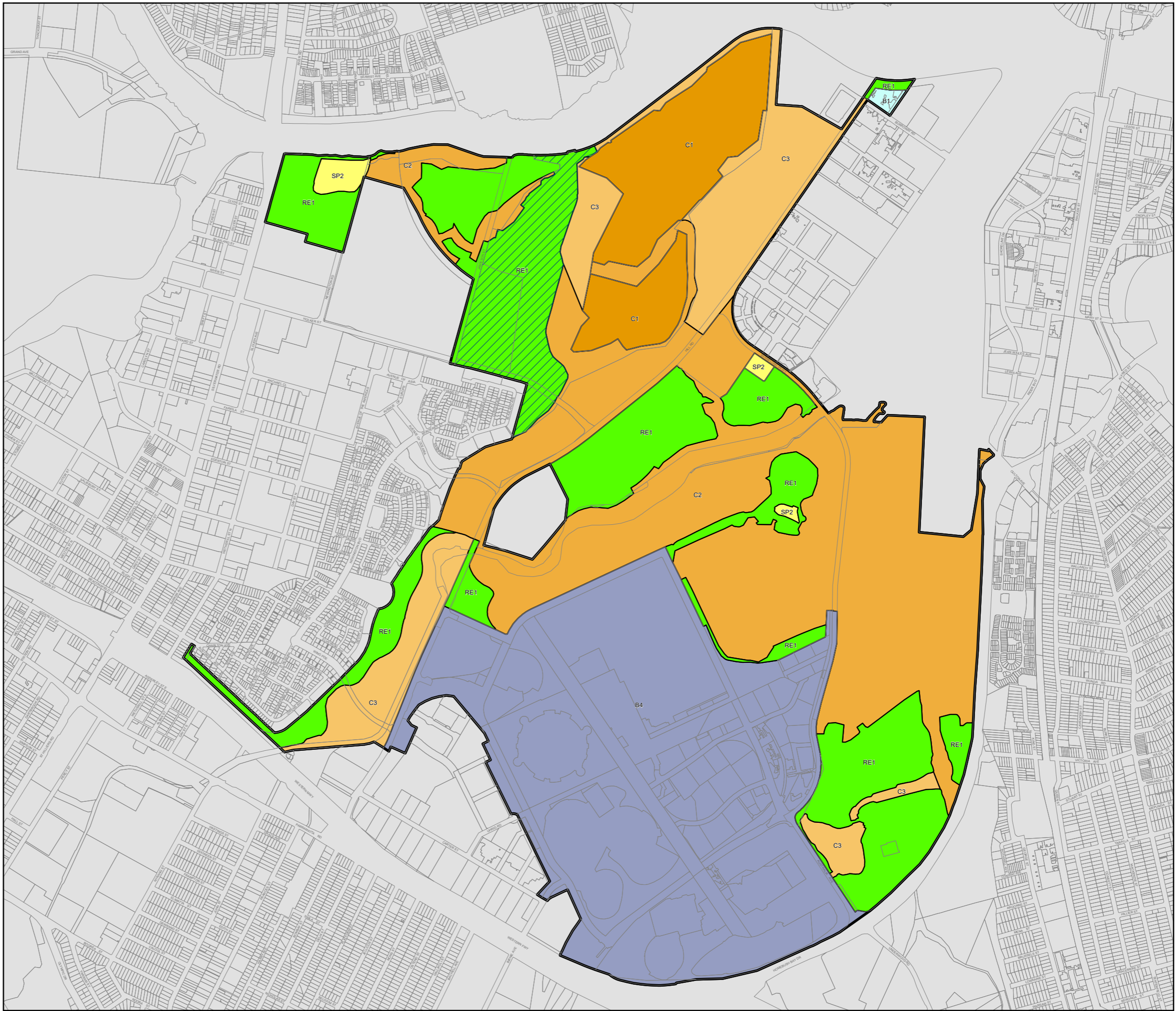




# State Environmental Planning Policy (Precincts—Central River City) 2021 Sydney Olympic Park Land Zoning Map

Sheet LZN\_001

-  Subject Land
- Zone**
-  B1 Neighbourhood Centre
-  B4 Mixed Use
-  C1 National Parks and Nature Reserves
-  C2 Environmental Conservation
-  C3 Environmental Management
-  RE1 Public Recreation
-  SP2 Infrastructure
- Additional Permitted Use**
-  Newington Armament Depot and Nature Reserve
- Cadastre**
-  Cadastre 06/05/2022 © Spatial Services



Projection: GDA 1994  
MGA Zone 56  
Scale: 1:15,000 @ A3

Map Identification Number: SEPP\_CRC\_SOP\_LZN\_001\_20220506