



# State Environmental Planning Policy (Exempt and Complying Development Codes) 2008

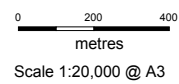
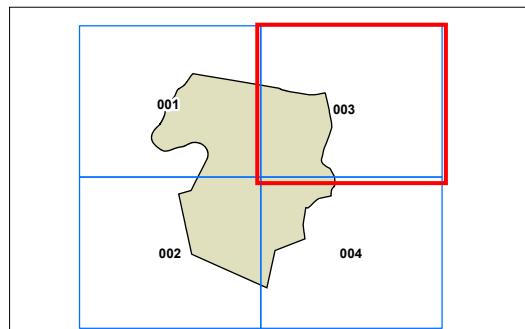
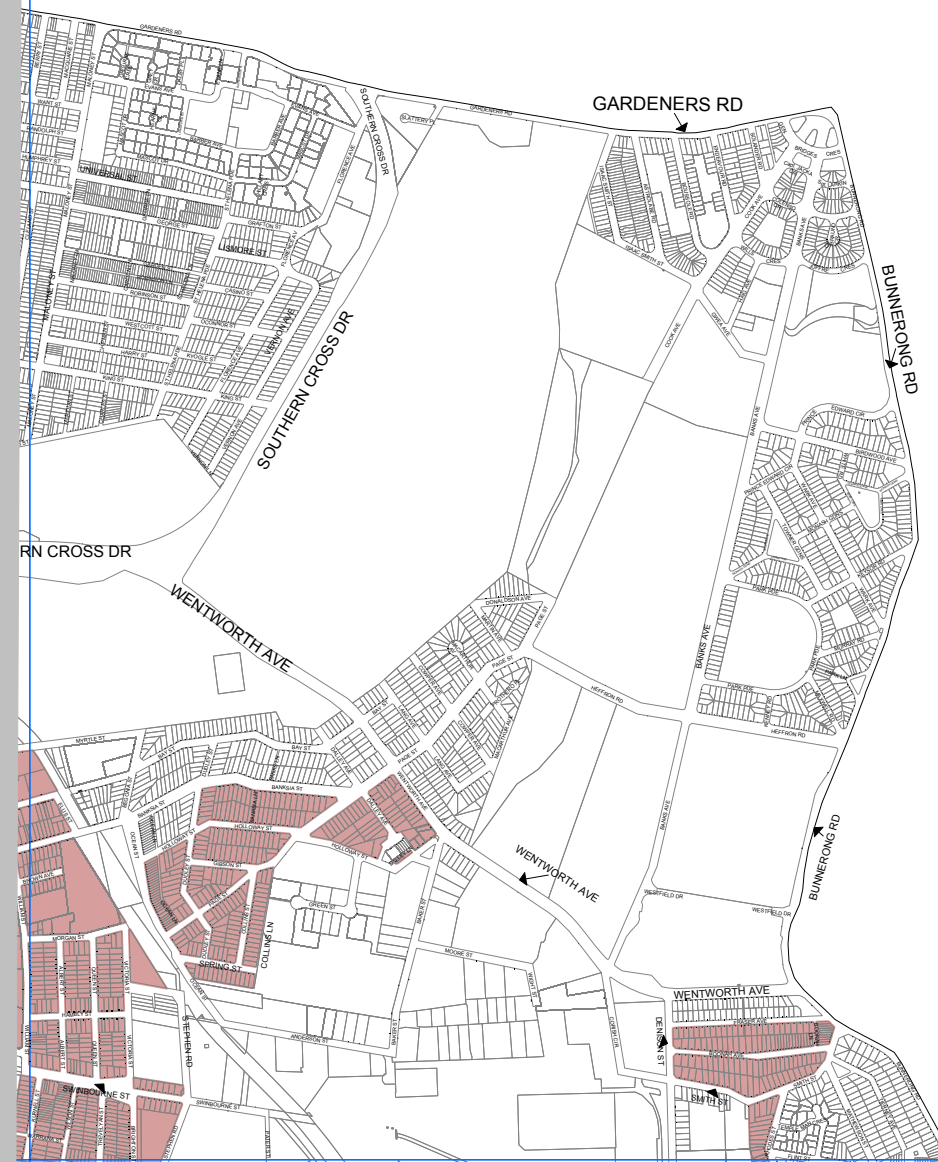
## Botany Bay Complying Development Land Map - Sheet LCD\_003

### LEGEND

Complying Local Exclusion

### Cadastral

Cadastral 01/02/10 © City of Botany Bay Council & NSW LPMA



Scale 1:20,000 @ A3