





State Environmental Planning Policy (Exempt and Complying Development Codes) 2008

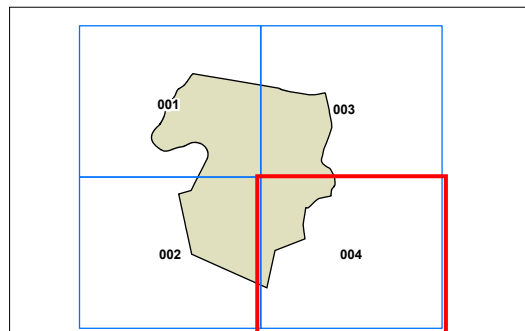
Botany Bay Complying Development Land Map - Sheet LCD_004

LEGEND

 Complying Local Exclusion

Cadastral

 Cadastral 01/02/10 © City of Botany Bay Council & NSW LPMA



0 200 400
metres

Scale 1:20,000 @ A3

