





State Environmental Planning Policy (Exempt and Complying Development Codes) 2008

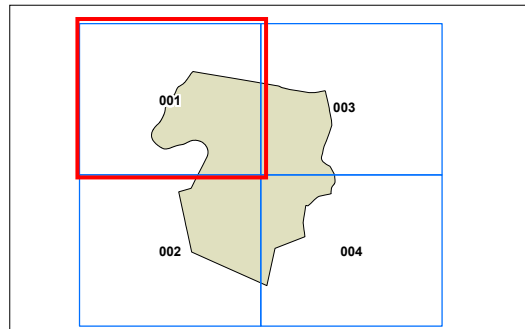
Botany Bay Exempt Development Land Map - Sheet LED_001

LEGEND

 Exempt Local Exclusion

Cadastral

 Cadastral 01/02/10 © City of Botany Bay Council & NSW LPMA



0 200 400
metres
Scale 1:20,000 @ A3

Map identification number:
SEPP_ECD_1100_LED_001_20101022

