





State Environmental Planning Policy (Exempt and Complying Development Codes) 2008

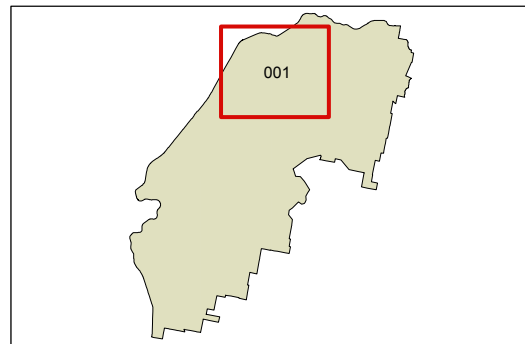
Queanbeyan Complying Development Land Map - Sheet LCD_001

LEGEND

 Complying Local Exclusion

Cadastre

 Cadastre 24/08/10 © Queanbeyan Council



0 0.5 1
kilometres

Scale: 1:20,000 @ A3

Projection: GDA 1994
MGA Zone 56

Map identification number:

SEPP_ECD_1520_LCD_001_20101022