





# State Environmental Planning Policy (Exempt and Complying Development Codes) 2008

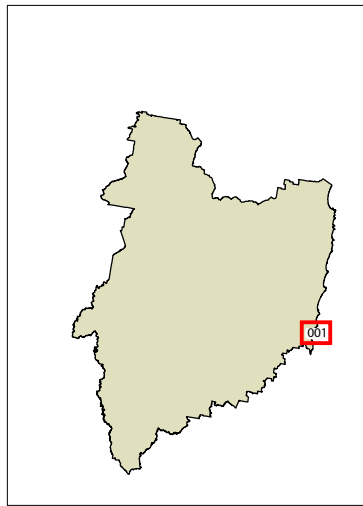
Clarence Valley Complying Development Land Map  
Sheet LCD\_001

### LEGEND

 Complying Local Exclusion

### Cadastral

 Cadastral 11/03/10 © NSW LPMA



0 800 1600 Metres

Projection: GDA 1994  
Zone 56

Scale: 1:40,000 @ A3

Map identification number:

SEPP\_ECD\_1730\_LCD\_001\_20101022

