





# State Environmental Planning Policy (Exempt and Complying Development Codes) 2008

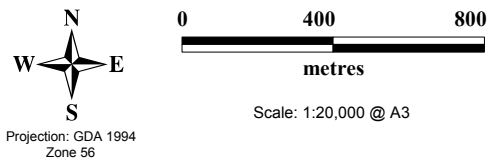
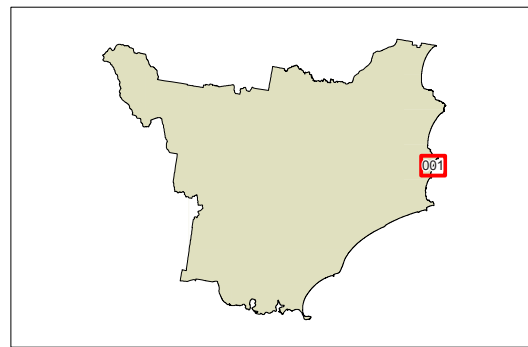
Great Lakes Complying Development Land Map - Sheet LCD\_001

### LEGEND

 Complying Local Exclusion

### Cadastral

 Cadastral 14/09/10 © Great Lakes Council



Map identification number:

SEPP\_ECD\_3400\_LCD\_001\_20101022

