





State Environmental Planning Policy (Exempt and Complying Development Codes) 2008

Kiama Complying Development Land Map - Sheet LCD_001

LEGEND

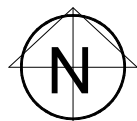
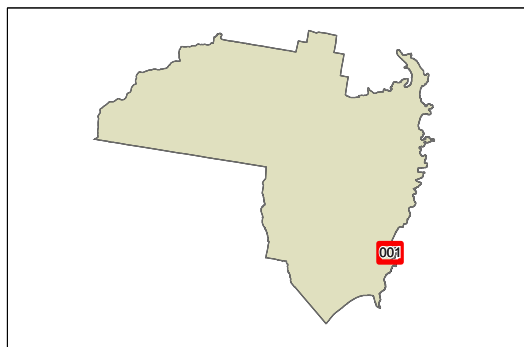
 Complying Local Exclusion

Cadastre

 Cadastre 14/09/10 © Kiama Municipal Council



SOUTH PACIFIC OCEAN
TASMAN SEA



Projection: GDA 1994
Zone 56

Scale: 1:5000 @ A3

Map identification Number :

SEPP_ECD_4400_LCD_001_20101022