






State Environmental Planning Policy (Exempt and Complying Development Codes) 2008

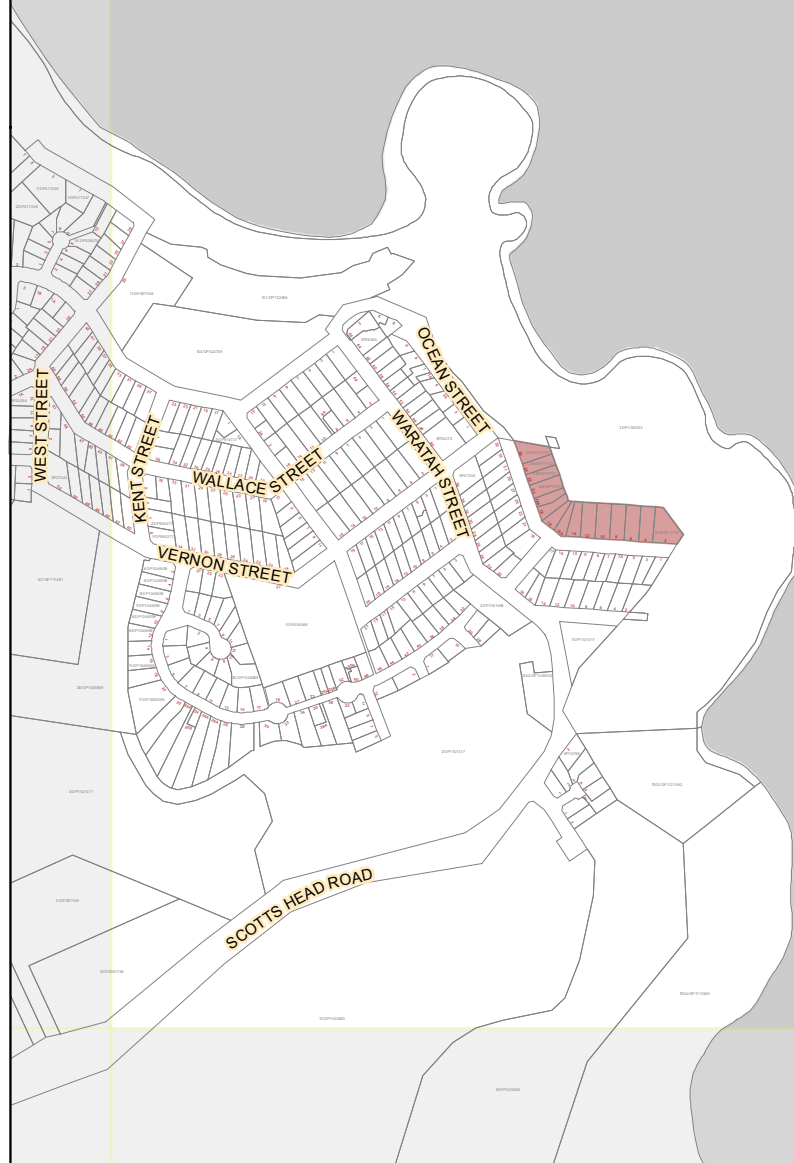
Nambucca Complying Development Land Map - Sheet LCD_001

LEGEND

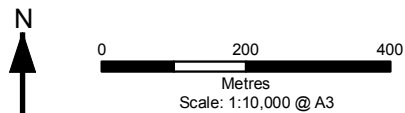
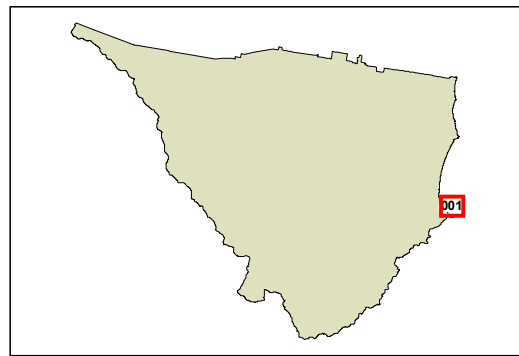
 Complying Local Exclusion

Cadastral

 Base Data 01/02/2008 © NSW LPMA
 Addendum Data 01/03/2010 © Nambucca Council



SOUTH PACIFIC OCEAN



Projection: GDA 1994
Zone 56

Map identification number: SEPP_ECD_5700_LCD_001_20101022