



# State Environmental Planning Policy (Exempt and Complying Development Codes) 2008

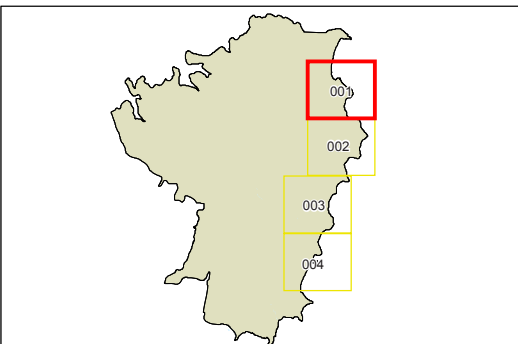
Pittwater Complying Development Land Map - Sheet LCD\_001

### LEGEND

 Complying Local Exclusion

### Cadastre

 Cadastre 14/09/10 © NSW LPMA



0 200 400  
metres

Scale: 1:10,000 @ A3

Projection: GDA 1994  
MGA Zone 56

Map identification number

SEPP\_ECD\_6370\_LCD\_001\_20101022

