



# State Environmental Planning Policy (Exempt and Complying Development Codes) 2008

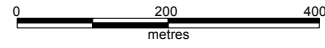
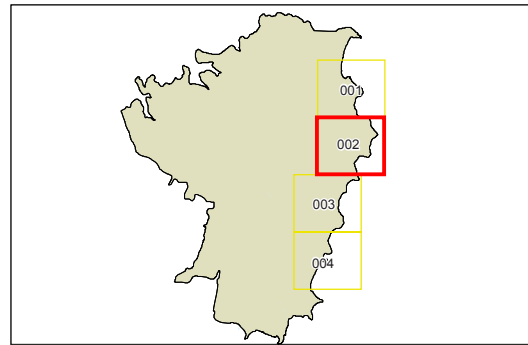
## Pittwater Complying Development Land Map - Sheet LCD\_002

### LEGEND

 Complying Local Exclusion

### Cadastre

 Cadastre 14/09/10 © NSW LPMA



Scale: 1:10,000 @ A3

Projection: GDA 1994  
MGA Zone 56

Map identification number

SEPP\_ECD\_6370\_LCD\_002\_20101022