



State Environmental Planning Policy (Exempt and Complying Development Codes) 2008

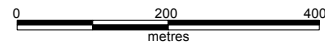
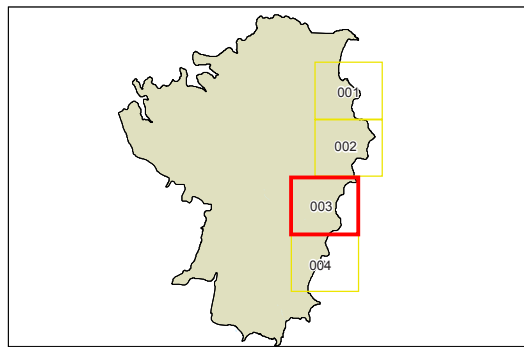
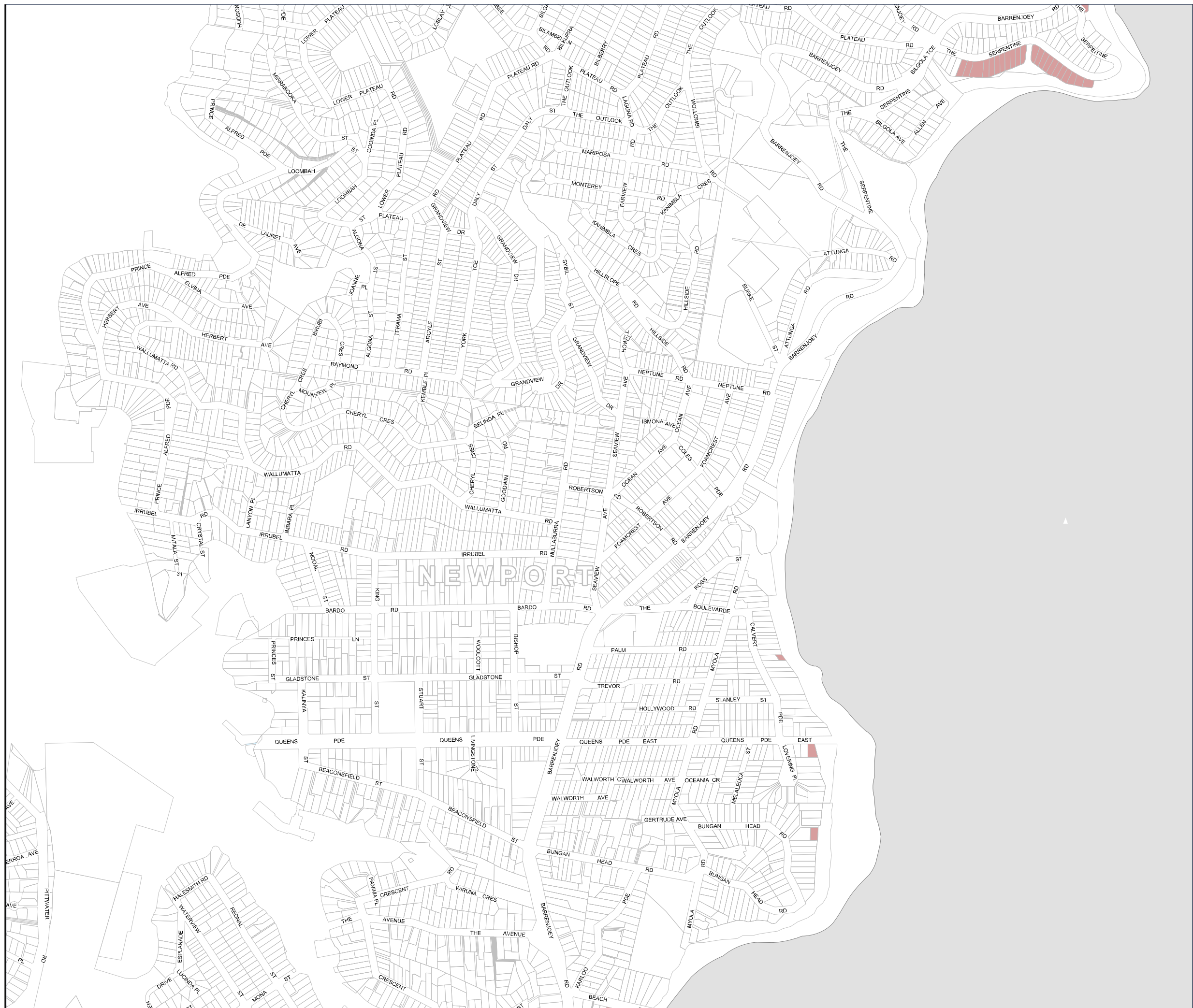
Pittwater Complying Development Land Map - Sheet LCD_003

LEGEND

 Complying Local Exclusion

Cadastre

 Cadastre 14/09/10 © NSW LPMA



Scale: 1:10,000 @ A3

Projection: GDA 1994
MGA Zone 56

Map identification number

SEPP_ECD_6370_LCD_003_20101022