




State Environmental Planning Policy (Exempt and Complying Development Codes) 2008

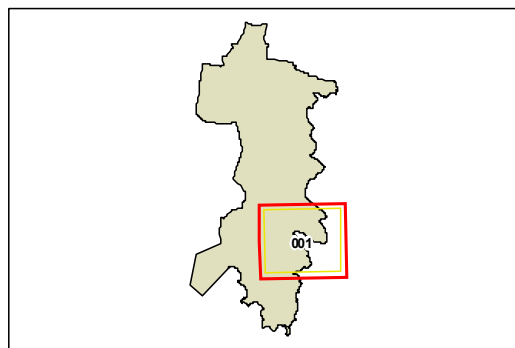
Randwick Complying Development
Land Map - Sheet LCD_001

LEGEND

 Complying Local Exclusion

Cadastre

 Base Data 27/04/10 © NSW LPMA
 Addendum Data 26/08/2009 © Randwick Council



0 200 400 Metres

Projection: GDA 1994
MGAZone 56

Scale: 1:10,000 @ A3