



**State Environmental Planning
Policy (Exempt and Complying
Development Codes) 2008**

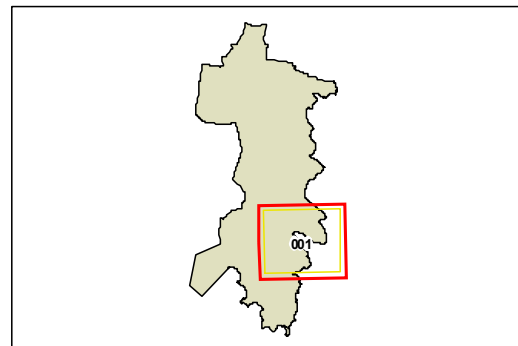
Randwick Exempt Development
Land Map - Sheet LED_001

LEGEND

 Exempt Local Exclusion

Cadastral

 Base Data 27/04/10 © NSW LPMA
Addendum Data 26/08/2009 © Randwick Council



0 200 400 Metres

Projection: GDA 1994
MGAZone 56

Scale: 1:10,000 @ A3

Map identification number: SEPP_ECD_6550_LED_001_20101022