





# State Environmental Planning Policy (Exempt and Complying Development Codes) 2008

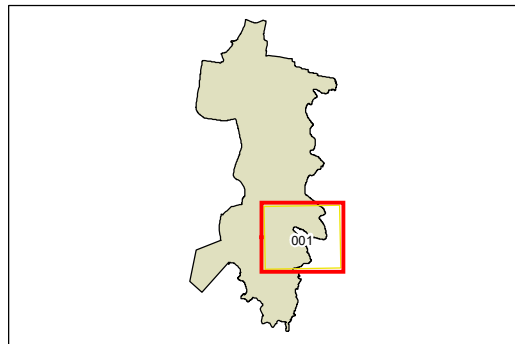
## Randwick Exempt Development Land Map - Sheet LED\_001

### LEGEND

 Exempt Local Exclusion

### Cadastre

 Base data 01/01/2008 © Land and Property Information (LPI) Addendum data 11/02/2021 © Randwick City Council



0 200 400 Metres

Projection: GDA 1994  
MGA Zone 56

Scale: 1:10,000 @ A3

Map identification number: SEPP\_ECD\_6550\_LED\_001\_20210211