





# State Environmental Planning Policy (Exempt and Complying Development Codes) 2008

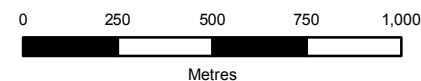
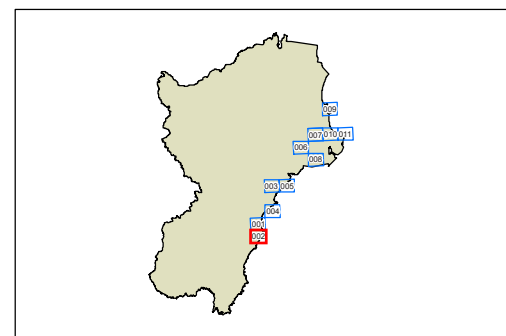
Shoalhaven Complying Development Land Map Sheet LCD\_002

### LEGEND

 Complying Local Exclusion

### Cadastral

 Cadastral 24/08/10 © Shoalhaven Council



Projection: GDA 1994 Zone 56 Scale: 1:20,000 @ A3

Map identification number: SEPP\_ECD\_6950\_LCD\_002\_20101022

