





# State Environmental Planning Policy (Exempt and Complying Development Codes) 2008

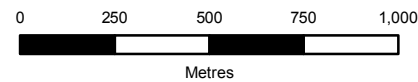
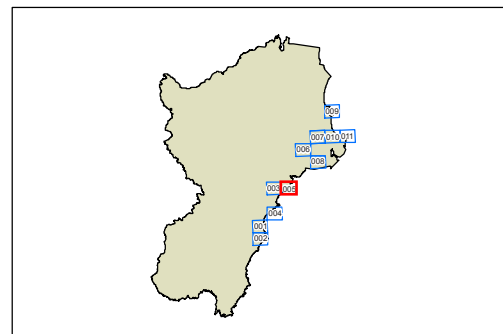
Shoalhaven Complying Development Land Map - Sheet LCD\_005

### LEGEND

 Complying Local Exclusion

### Cadastr

 Cadastre 24/08/10 © Shoalhaven Council



Projection: GDA 1994 Zone 56 Scale: 1:20,000 @ A3

Map identification number: SEPP\_ECD\_6950\_LCD\_005\_20101022

