





# State Environmental Planning Policy (Exempt and Complying Development Codes) 2008

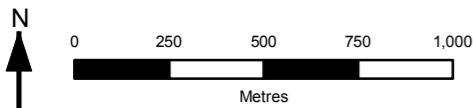
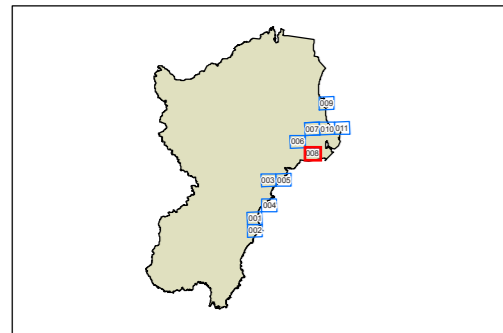
Shoalhaven Complying Development Land Map - Sheet LCD\_008

## LEGEND

 Complying Local Exclusion

## Cadastre

 Cadastre 24/08/10 © Shoalhaven Council



Projection: GDA 1994  
Zone 56  
Scale: 1:20,000 @ A3

Map identification number: SEPP\_ECD\_6950\_LCD\_008\_20101022

