





State Environmental Planning Policy (Exempt and Complying Development Codes) 2008

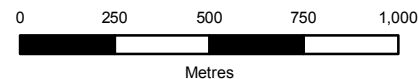
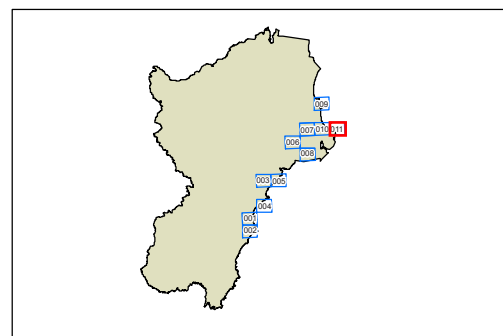
Shoalhaven Complying Development Land Map - Sheet LCD_011

LEGEND

 Complying Local Exclusion

Cadastral

 Cadastral 24/08/10 © Shoalhaven Council



Projection: GDA 1994
Zone 56
Scale: 1:20,000 @ A3

Map identification number: SEPP_ECD_6950_LCD_011_20101022