


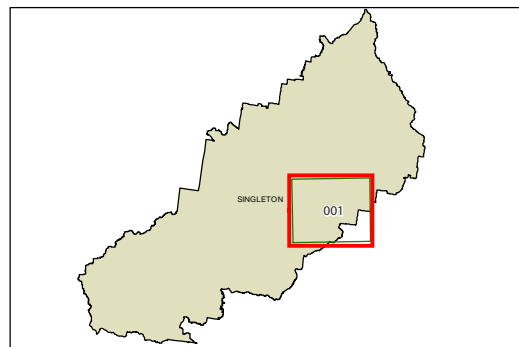


State Environmental Planning Policy (Exempt and Complying Development Codes) 2008

Singleton Complying Development Land Map - Sheet LCD_001

 Complying Local Exclusion

Cadastral
 Cadastral 12/6/2013 © Land and Property Information (LPI)



Projection: GDA 1994
MGA Zone 56
Scale: 1: 80,000 @ A3

Map identification number: SEPP_ECD_7000_LCD_001_20130730

