



**State Environmental Planning
Policy (Exempt and Complying
Development Codes) 2008**

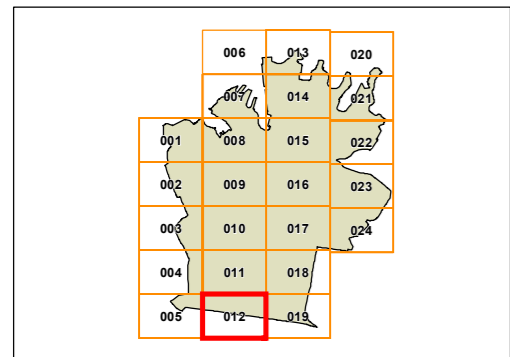
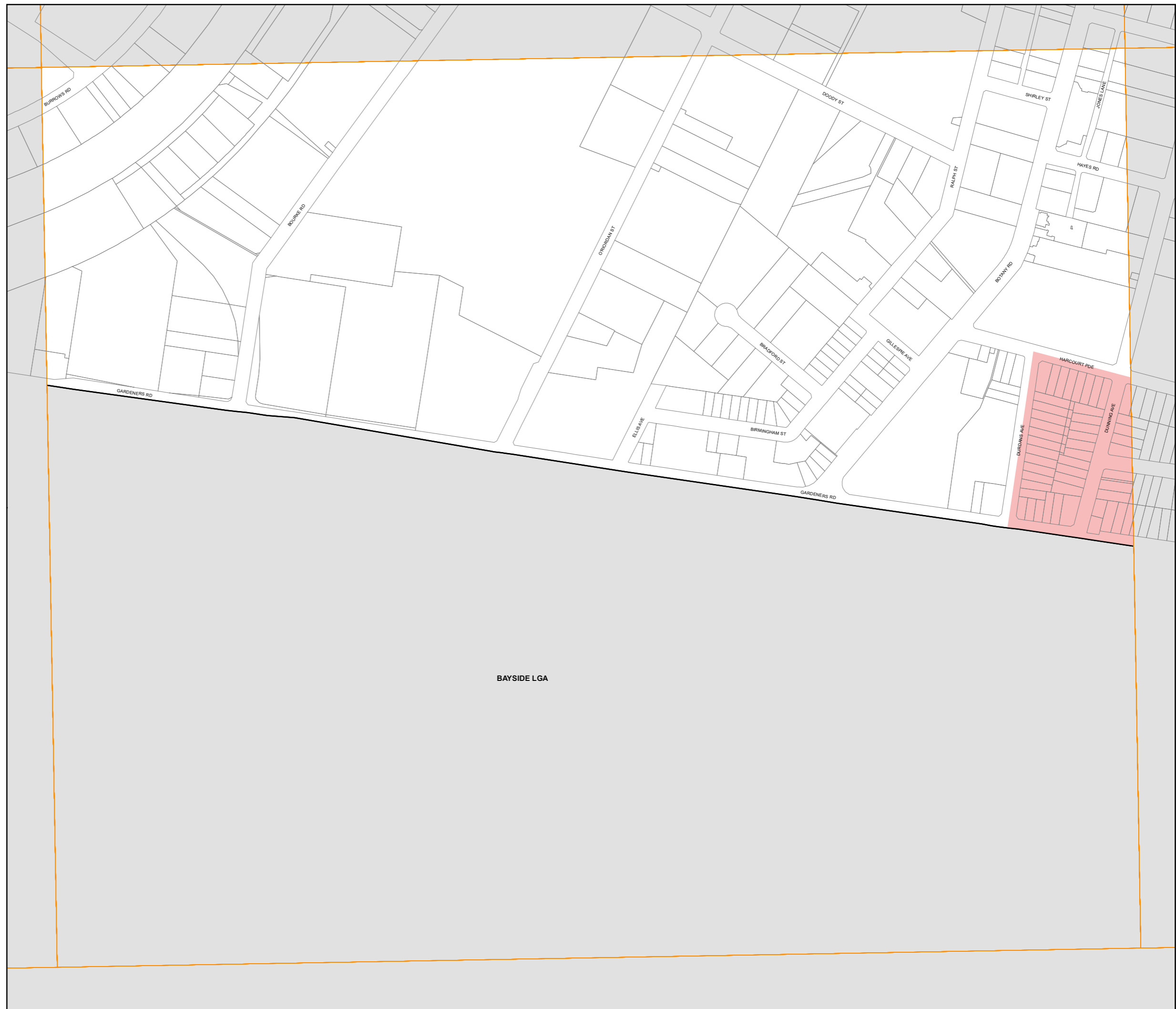
City of Sydney Complying
Development Land Map -
Sheet LCD_012

Legend

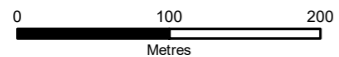
 Complying Local Exclusion

Cadastre

 Cadastre 16/03/2021© Spatial Services



N



Scale: 1:5,000 @ A3

Projection: GDA 1994
MGA Zone 56

Map Identification Number: SEPP_ECD_7200_LCD_012_20210316