



State Environmental Planning Policy (Exempt and Complying Development Codes) 2008

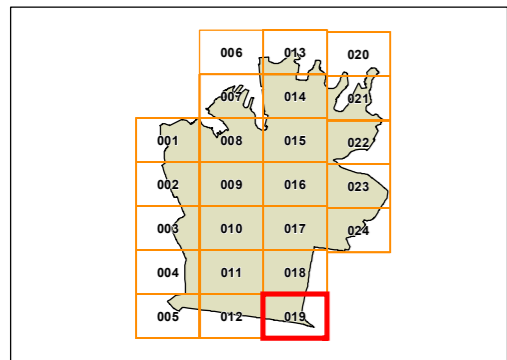
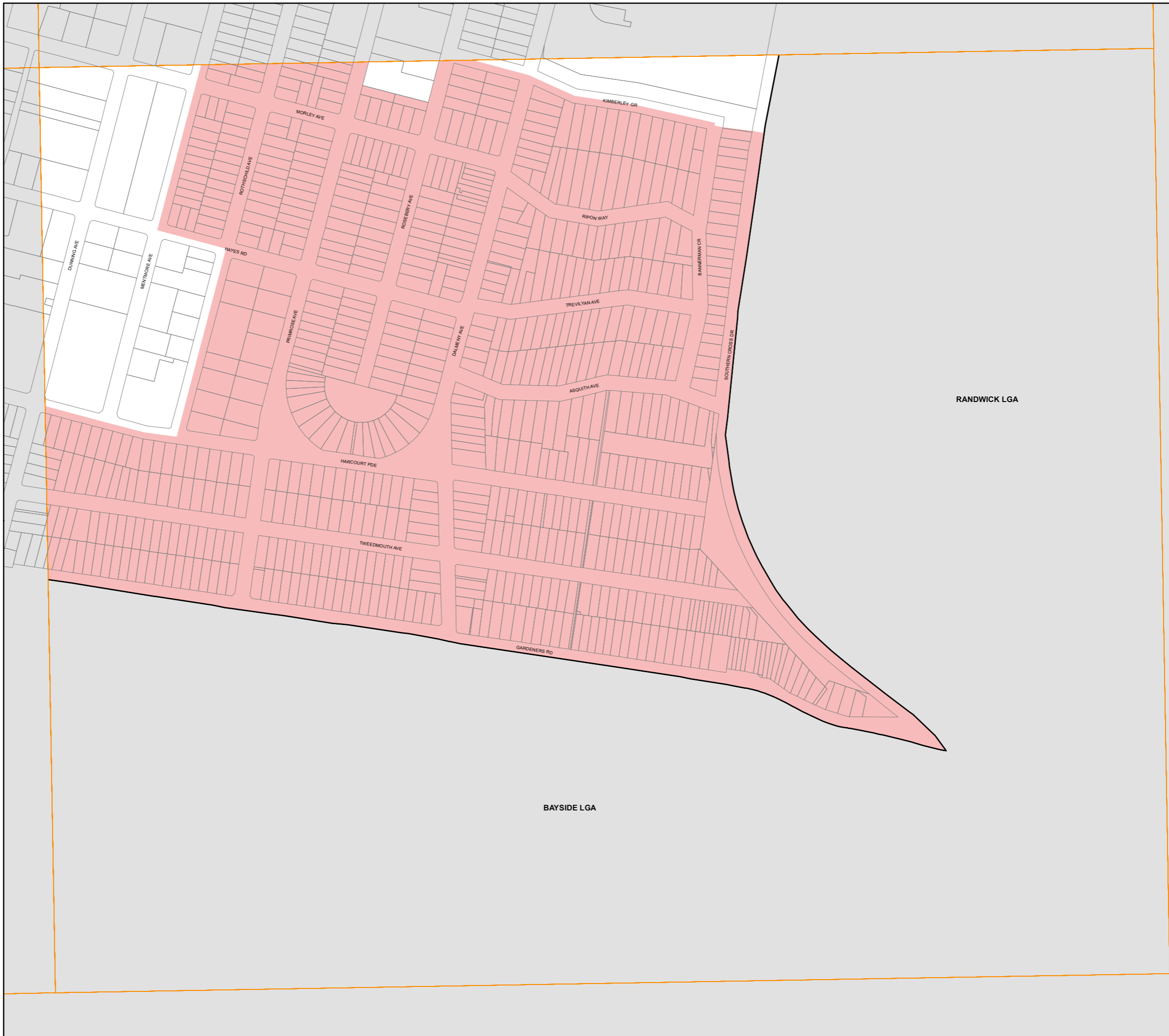
City of Sydney Complying Development Land Map - Sheet LCD_019

Legend

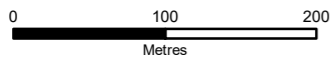
Complying Local Exclusion

Cadastral

Cadastral 16/03/2021 © Spatial Services



N



Scale: 1:5,000 @ A3

Projection: GDA 1994
MGA Zone 56

Map Identification Number: SEPP_ECD_7200_LCD_019_20210316