




State Environmental Planning Policy (Exempt and Complying Development Codes) 2008

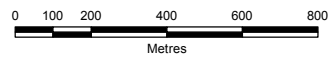
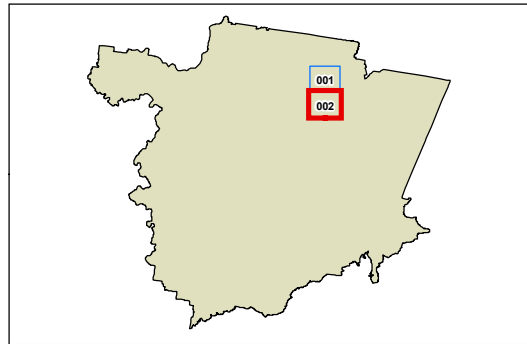
Wingecarribee Complying Development Land Map - Sheet LCD_002

Legend

 Complying Local Exclusion

Cadastre

 Cadastre 11/02/11 © Land and Property Management Authority



Projection: MGA (GDA94) Zone 56

Scale 1:20,000 @ A3

Map identification number:

SEPP_ECD_8350_LCD_002_20110211

