





State Environmental Planning Policy (Exempt and Complying Development Codes) 2008

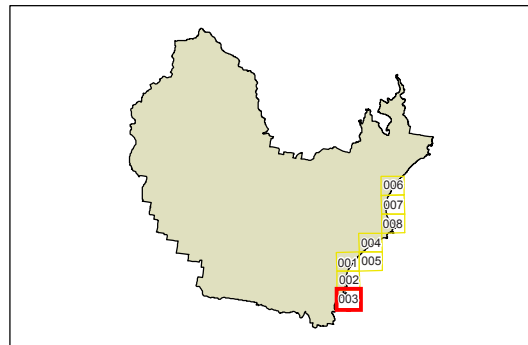
Wyong Complying Development Land Map - Sheet LCD_003

LEGEND

 Complying Local Exclusion

Cadastre

 Cadastre 01/02/10 © NSW LPMA



0 100 200 300 400 Metres

Projection: GDA 1994
MGA Zone 56

Scale: 1:1,000 @ A3

Map identification number: SEPP_ECD_8550_LCD_003_20101022