





# State Environmental Planning Policy (Exempt and Complying Development Codes) 2008

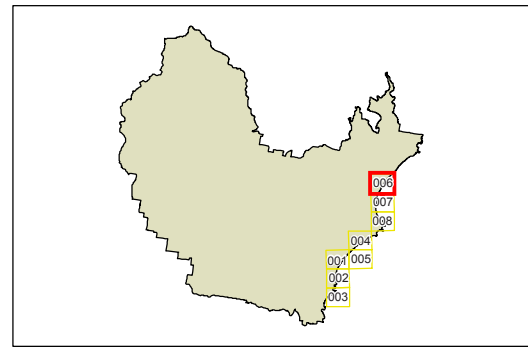
Wyong Complying Development Land Map - Sheet LCD\_006

### LEGEND

 Complying Local Exclusion

### Cadastral

 Cadastral 01/02/10 © NSW LPMA



0 100 200 300 400 Metres

Projection: GDA 1994  
MGA Zone 56

Scale: 1:10,000 @ A3

Map identification number:  
SEPP\_ECD\_8550\_LCD\_006\_20101022