





# State Environmental Planning Policy (Exempt and Complying Development Codes) 2008

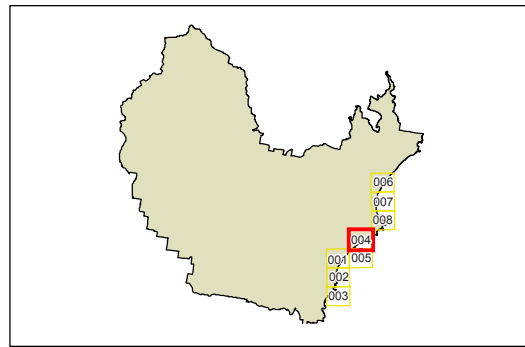
Wyong Exempt Development Land Map - Sheet LED\_004

## LEGEND

 Exempt Local Exclusion

## Cadastre

 Cadastre 01/02/10 © NSW LPMA



0 100 200 300 400 Metres

Projection: GDA 1994  
MGA Zone 56

Scale: 1:10,000 @ A3

Map identification number: SEPP\_ECD\_8550\_LED\_004\_20101022