





State Environmental Planning Policy (Exempt and Complying Development Codes) 2008

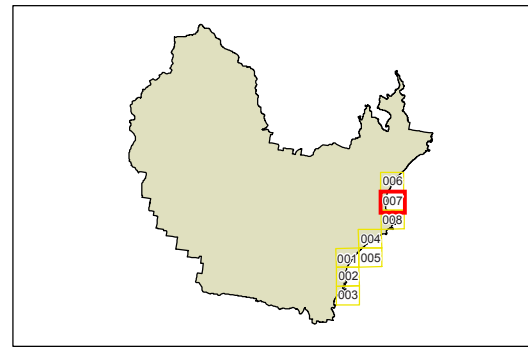
Wyong Exempt Development Land Map - Sheet LED_007

LEGEND

 Exempt Local Exclusion

Cadastral

 Cadastral 01/02/10 © NSW LPMA



0 100 200 300 400 Metres

Projection: GDA 1994
MGA Zone 56

Scale: 1:10,000 @ A3

Map identification number: SEPP_ECD_8550_LED_007_20101022

