


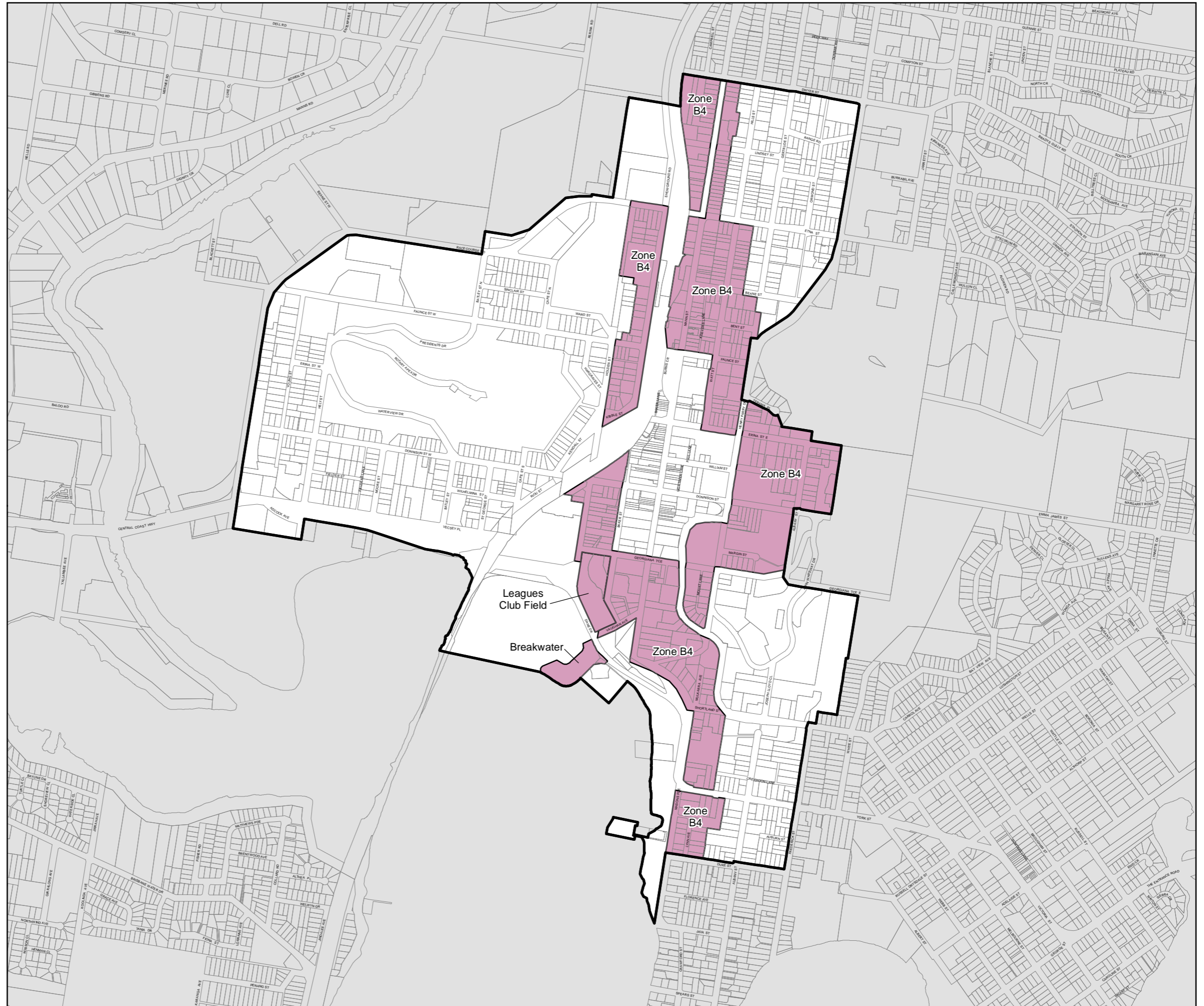




State Environmental Planning Policy (Gosford City Centre) 2018

Gosford City Centre
Additional Permitted Uses Map
Sheet APU_001

-  Gosford City Centre
-  Additional Permitted Uses
- Cadastre**
-  Cadastre 12/06/2018 © Spatial Services



Projection: GDA 1994 MGA Zone 56 Scale: 1:12,000 @ A3