


State Environmental Planning Policy (Gosford City Centre) 2018


Gosford City Centre
Floor Space Ratio Map
Sheet FSR_001

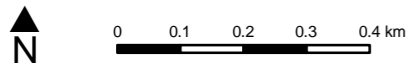
Maximum Floor Space Ratio (n:1)

S	1.5
T1	2
T2	2.25
U1	2.5
U2	2.75
V	3
W	3.5
X	4
Y	4.75
Z	5
AA	6

 Gosford City Centre

Cadastre

 Cadastre 12/06/2018 © Spatial Services



Projection: GDA 1994 MGA Zone 56 Scale: 1:12,000 @ A3

Map Identification Number: SEPP_GCC_FSR_001_012_20180612

