






State Environmental Planning Policy (Gosford City Centre) 2018

Gosford City Centre
Land Application Map
Sheet LAP_001

-  Land to which Gosford City Centre SEPP applies
-  Gosford City Centre Boundary
- Cadastre**
-  Cadastre 12/06/2018 © Spatial Services



Projection: GDA 1994
MGA Zone 56 Scale: 1:12,000 @ A3

