



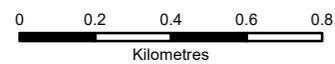
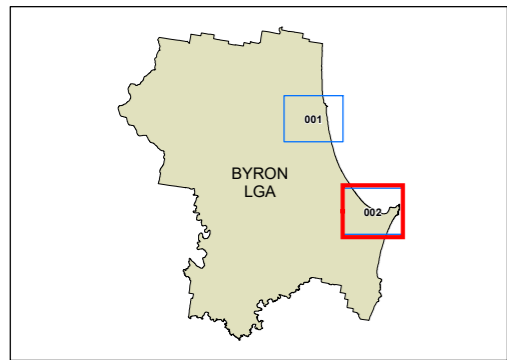
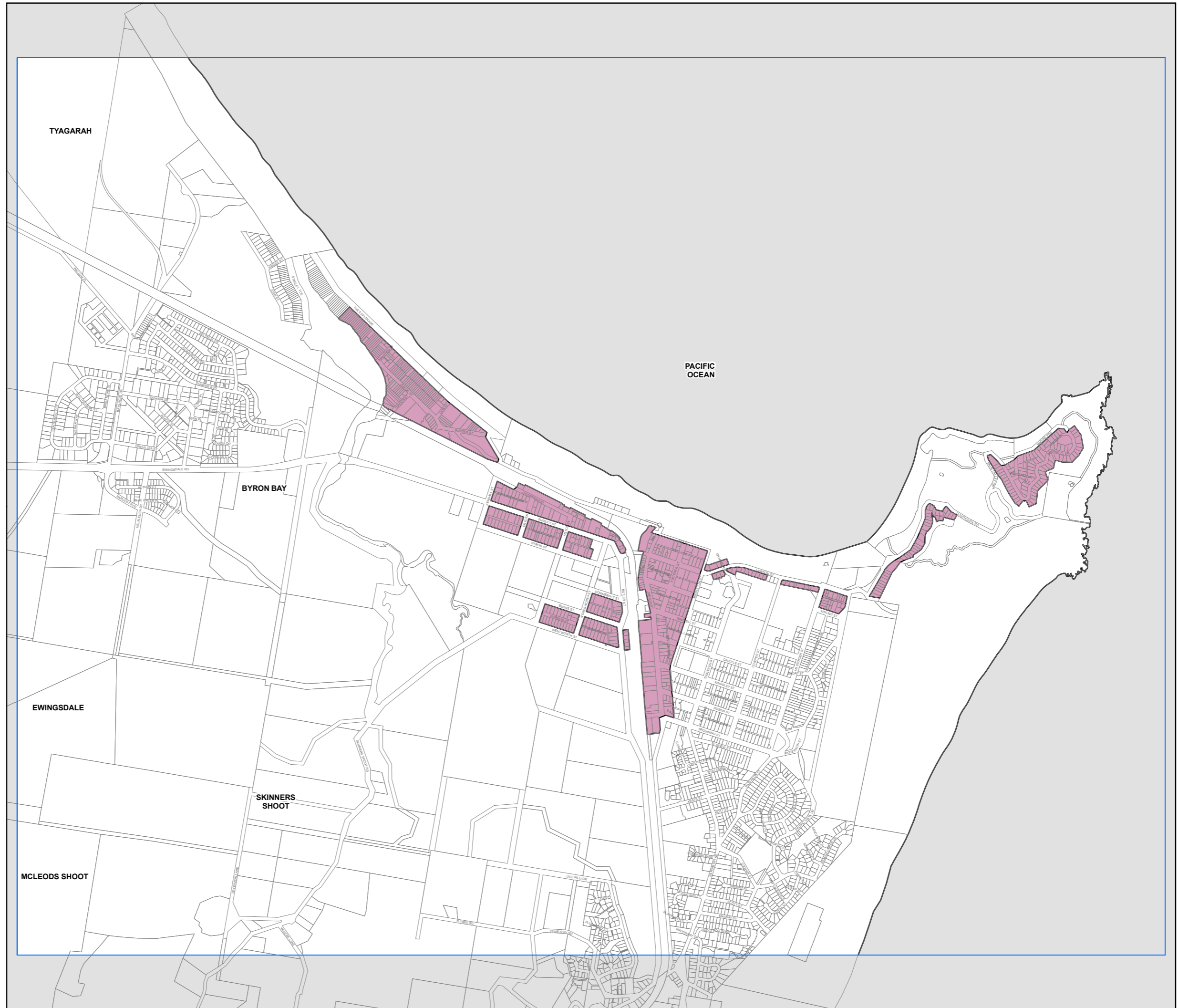
State Environmental Planning Policy (Housing) 2021

Byron Shire Short-term Rental Accommodation Area Map Sheet - SRA_002

Excluded Land - Refer to Clause 112(1)(c)

Cadastre

Cadastre 25/11/2024 © Spatial Services



Projection: GDA 1994
MGA Zone 56

Scale: 1:20,000 @ A3

Map Identification Number: SEPP_HOU_BYR_SRA_002_020_20241125