



**State Environmental Planning Policy (Infrastructure) 2007**  
**Interim Rail Corridor—CBD Rail Link & CBD Metro**


Sheet LAP 012

**Cadastre**

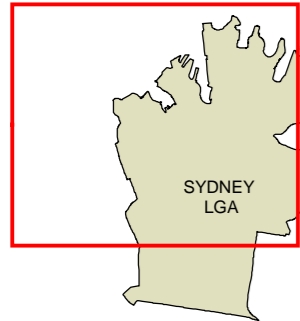
 Cadastre 22/11/2016 © Land and Property Information

 CBD Rail Link (Zone B - Tunnel)

 CBD Metro (Zone A - Above Ground)

 CBD Metro (Zone B - Tunnel)

 CBD Station Extent



Projection: GCS  
 Datum: GDA94

0 0.25 0.5  
 Kilometres  
 Scale: 1:22,563 @ A3