



**State Environmental Planning
Policy (Infrastructure) 2007
Regional Cities Map - Albury**

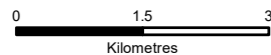
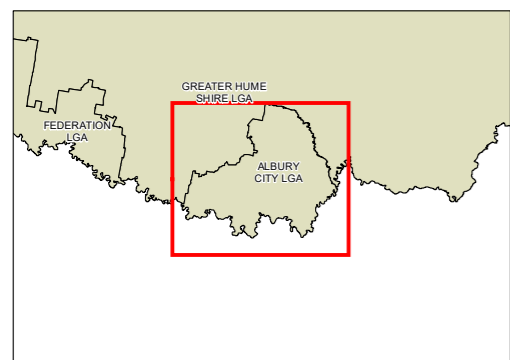
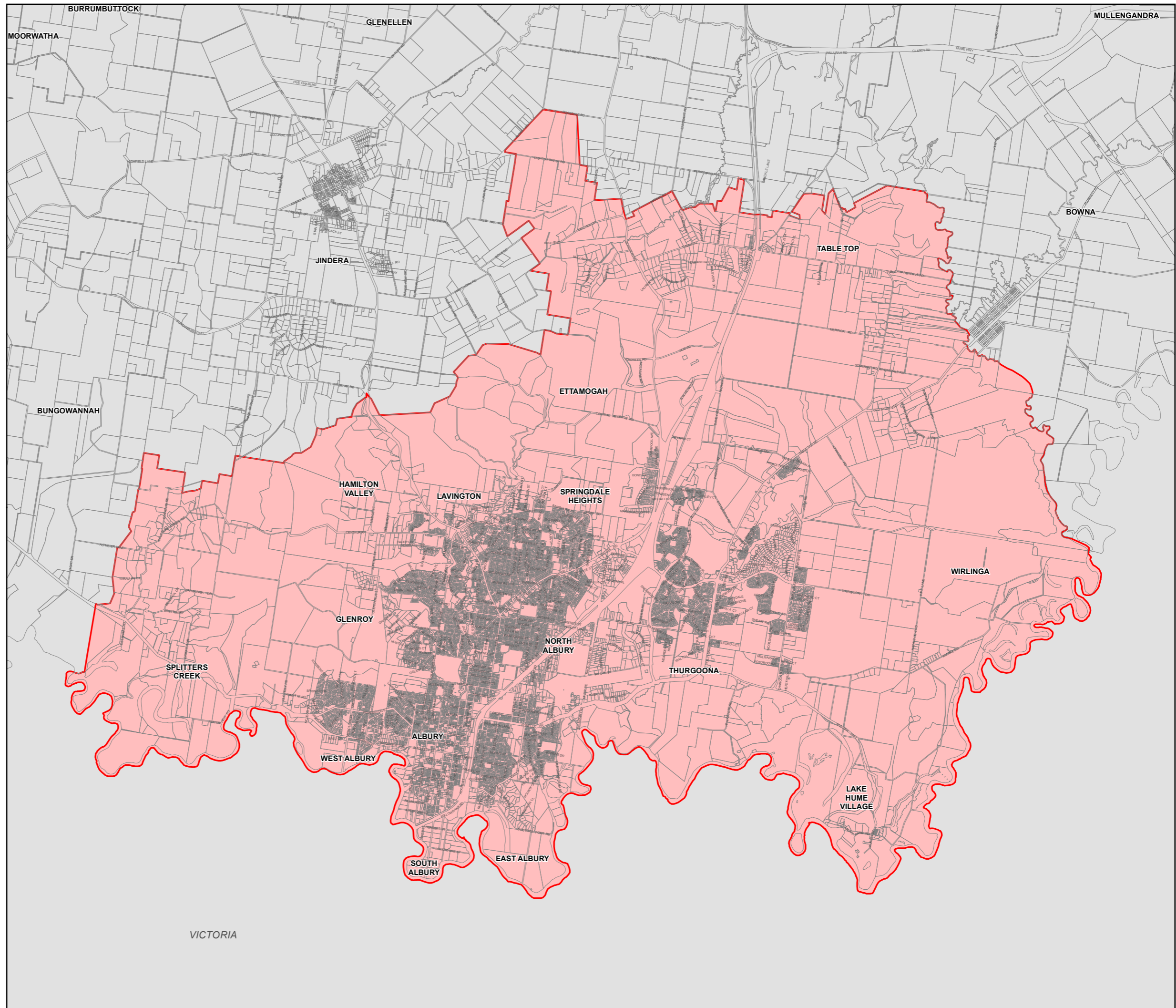
Sheet REC_001

Renewables Zone

 Subject Land

Cadastre

 Cadastre 04/11/2021 © Spatial Services



Projection: GDA 1994
MGA Zone 55

Scale: 1:90,000 @ A3

Map Identification Number: SEPP_ISEPP_REC_001_20211104