





**State Environmental Planning  
Policy (Infrastructure) 2007  
Regional Cities Map -  
Armidale**

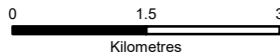
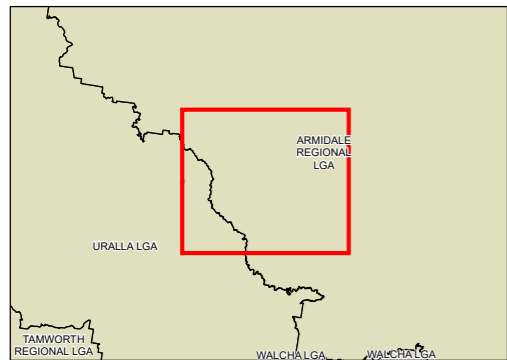
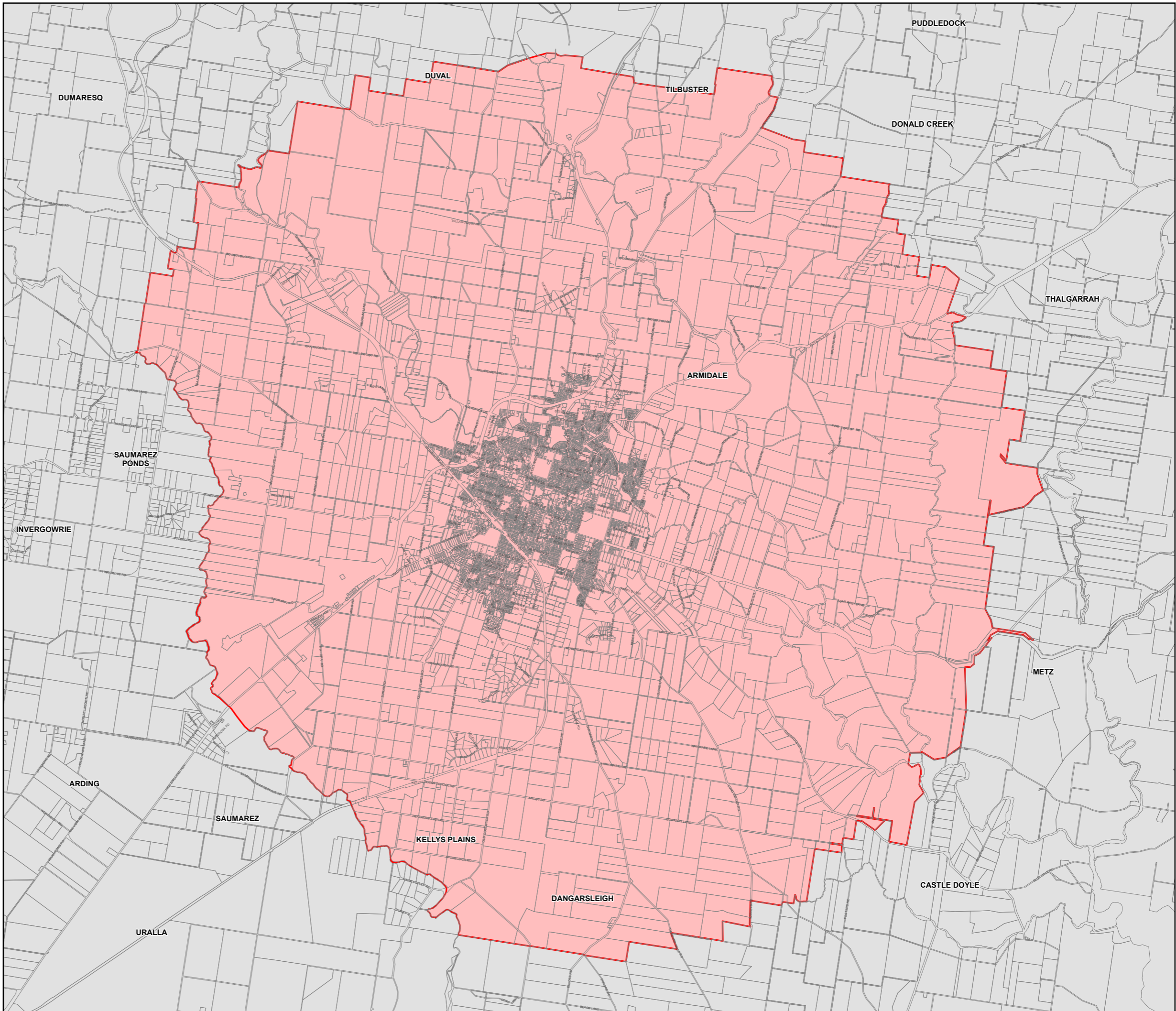
Sheet REC\_002

**Renewables Zone**

 Subject Land

**Cadastre**

 Cadastre 04/11/2021 © Spatial Services



Projection: GDA 1994  
MGA Zone 56

Scale: 1:85,000 @ A3

Map Identification Number: SEPP\_ISEPP\_REC\_002\_20211104