





State Environmental Planning
Policy (Infrastructure) 2007
Regional Cities Map -
Dubbo

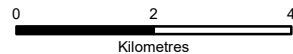
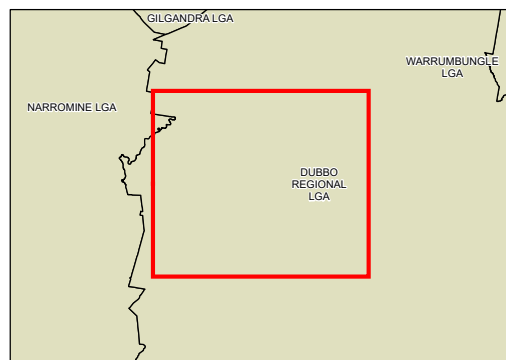
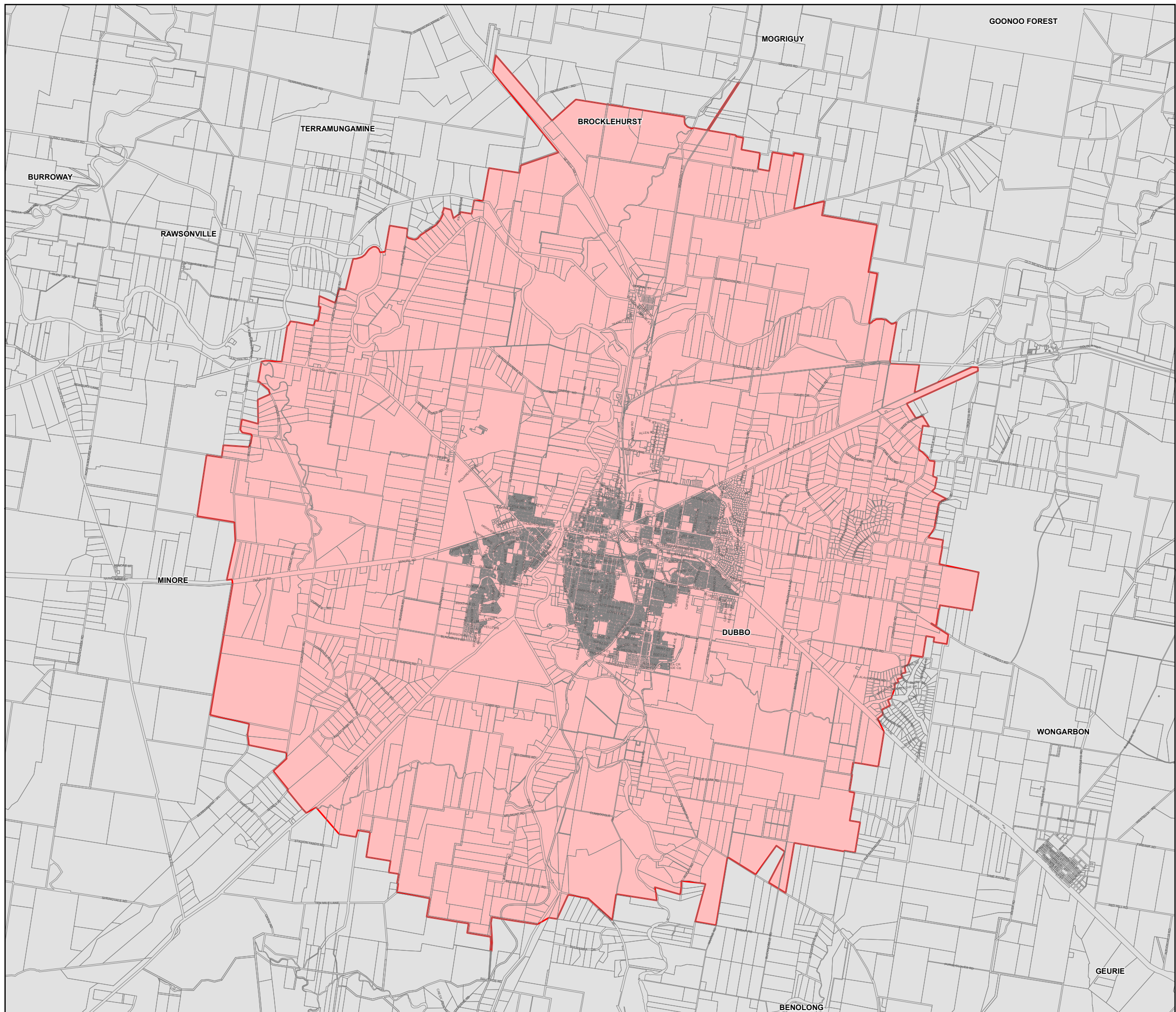
Sheet REC_004

Renewables Zone

 Subject Land

Cadastre

 Cadastre 04/11/2021 © Spatial Services



Projection: GDA 1994
MGA Zone 55

Scale: 1:110,000 @ A3