



State Environmental Planning  
Policy (Infrastructure) 2007  
Regional Cities Map - Griffith

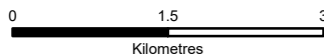
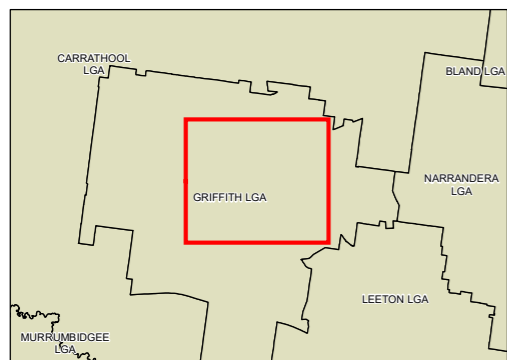
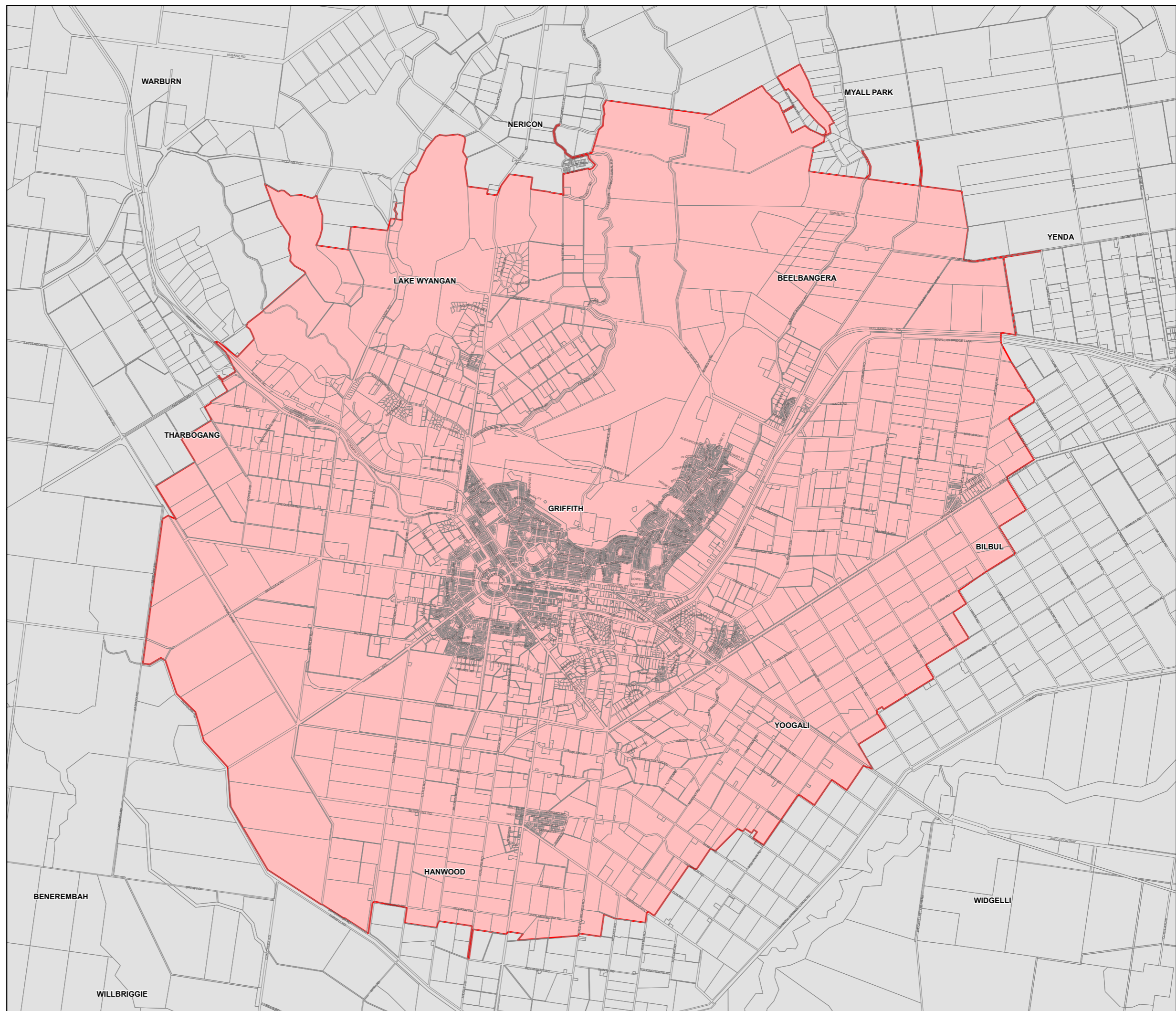
Sheet REC\_005

Renewables Zone

Subject Land

Cadastre

Cadastre 04/11/2021 © Spatial Services



Projection: GDA 1994  
MGA Zone 55

Scale: 1:73,000 @ A3

Map Identification Number: SEPP\_ISEPP\_REC\_005\_20211104