





# State Environmental Planning Policy (Infrastructure) 2007 Regional Cities Map - Orange

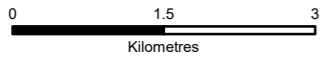
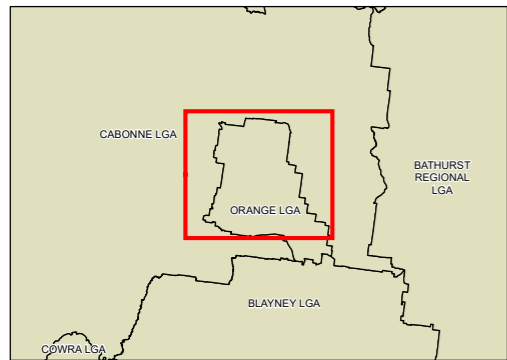
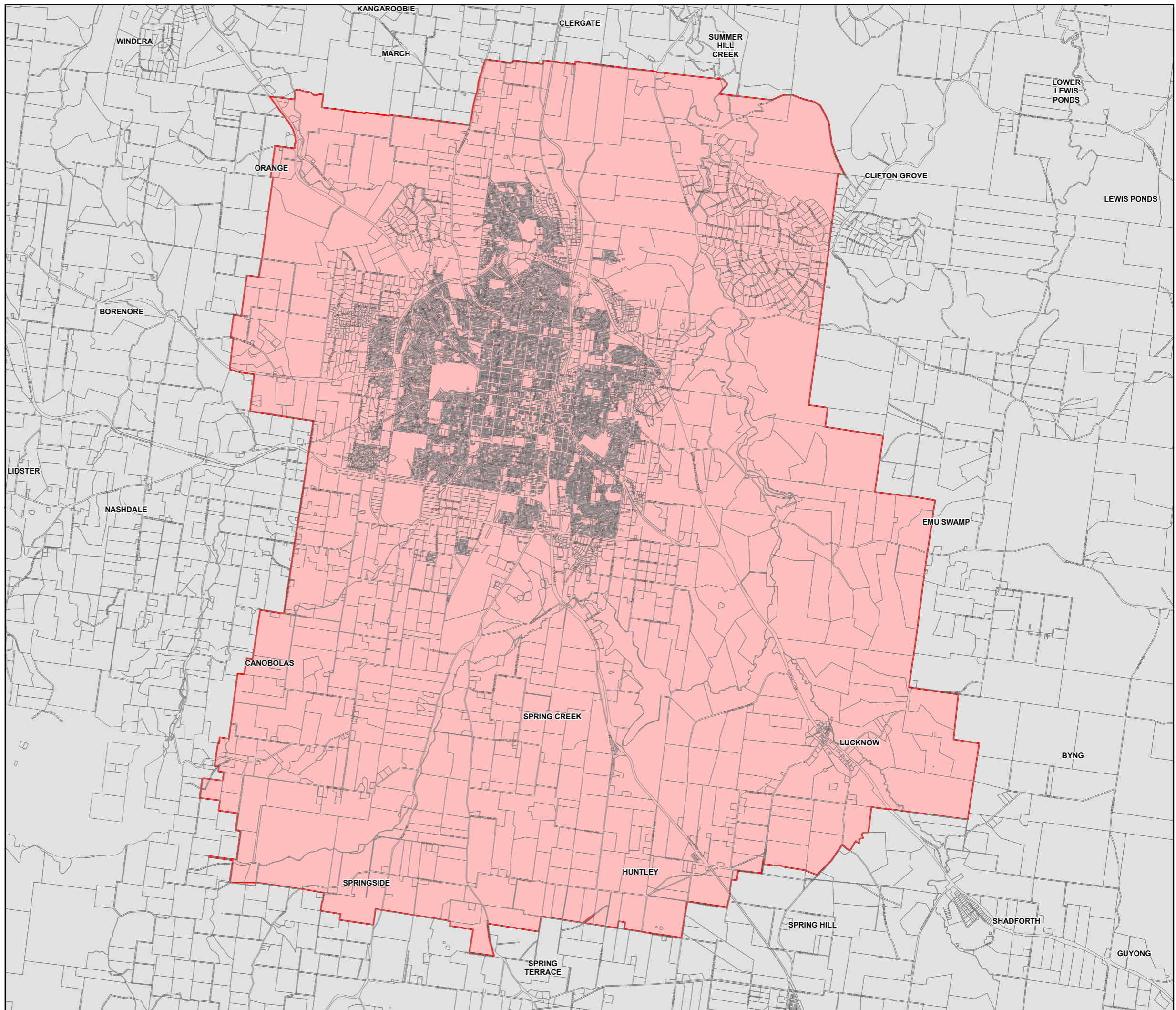
Sheet REC\_006

### Renewables Zone

 Subject Land

### Cadastre

 Cadastre 04/11/2021 © Spatial Services



Projection: GDA 1994  
MGA Zone 56

Scale: 1:75,000 @ A3

Map Identification Number: SEPP\_ISEPP\_REC\_006\_20211104