



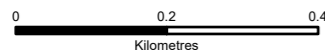
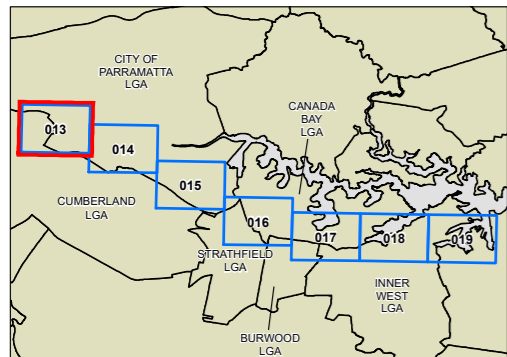
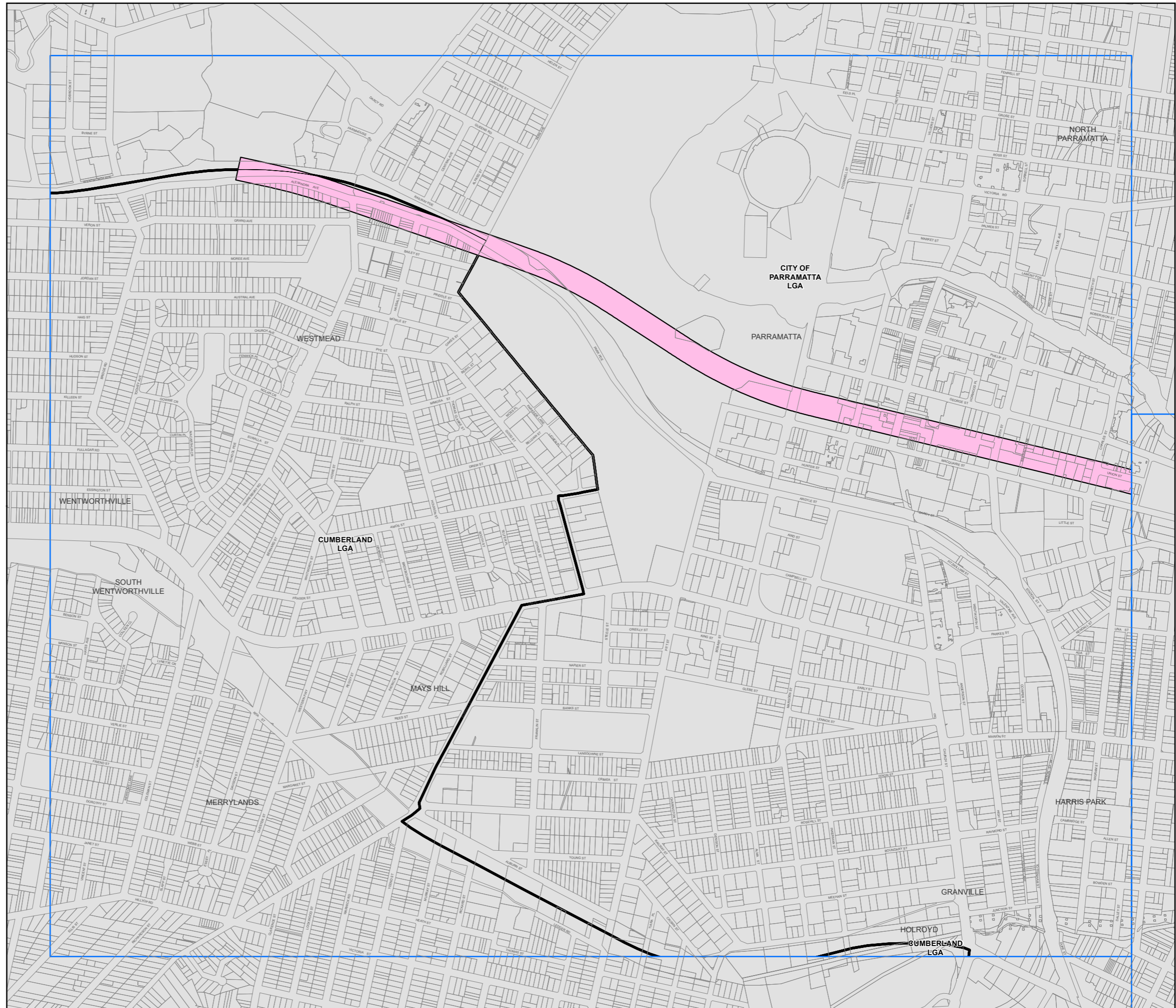
# State Environmental Planning Policy (Infrastructure) 2007 - Interim Rail Corridor - Sydney Metro West

Sheet LAP\_013

Sydney Metro West Tunnel

### Cadastre

Cadastre 24/08/2020 © Spatial Services



Projection: GDA 1994  
MGA Zone 56

Scale: 1:10,000 @ A3

Map Identification Number: SEPP\_ISEPP\_SMW\_LAP\_013\_20200824