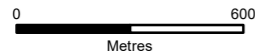
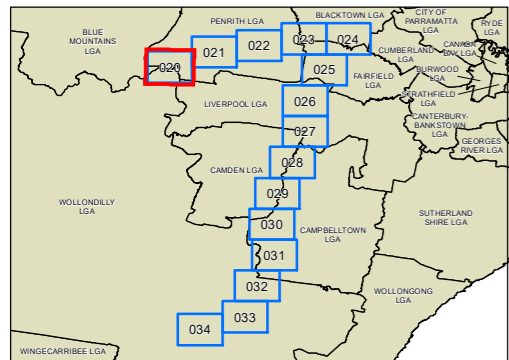
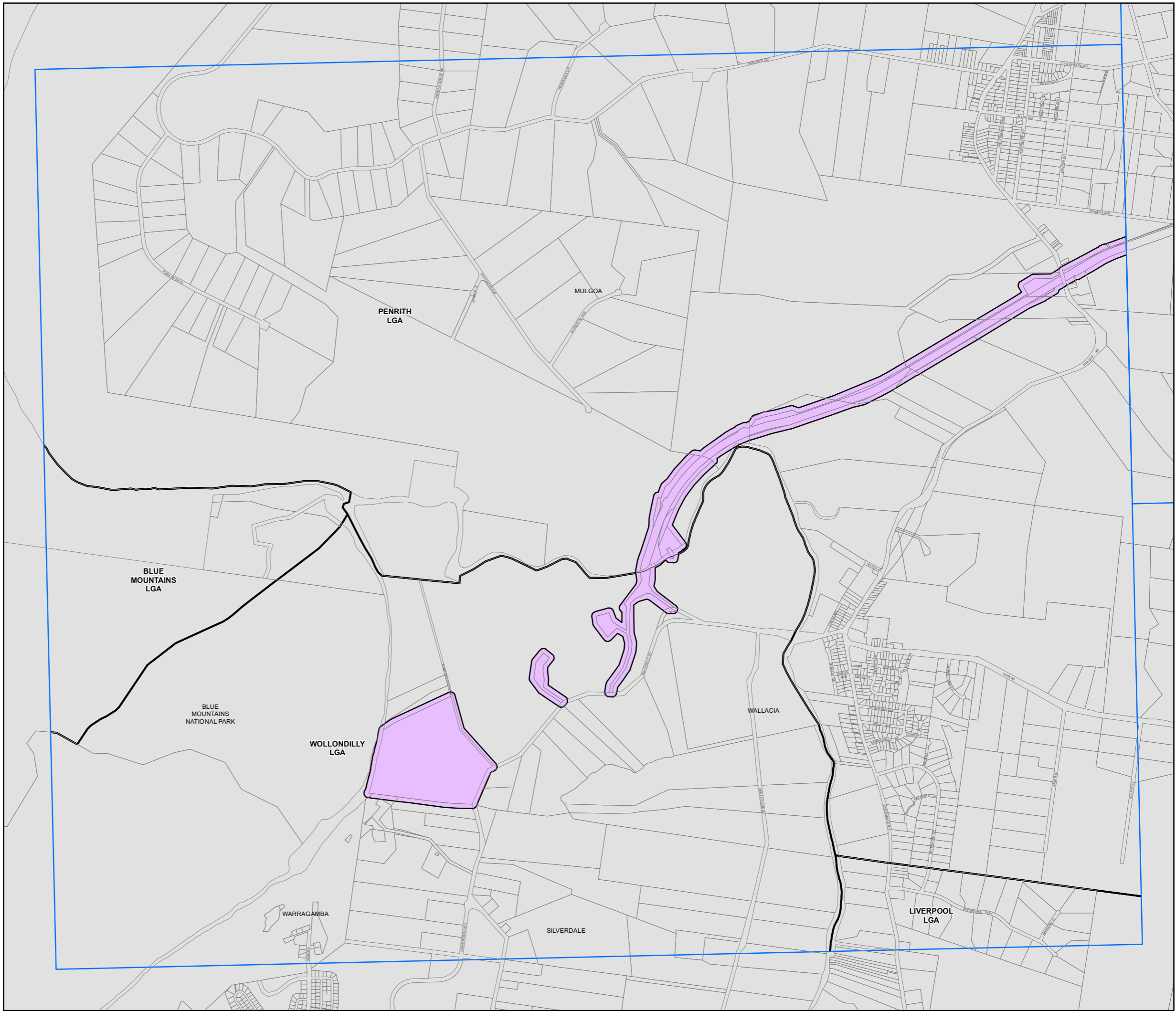


**State Environmental Planning
Policy (Infrastructure) 2007
Water Supply Infrastructure
Map**

Sheet LAP_020

- Affected land
- Cadastre**
- Cadastre 27/08/2021 © Spatial Services



Projection: GDA 1994
MGA Zone 56

Map Identification Number: SEPP_ISEPP_WSI_LAP_020_20210827