



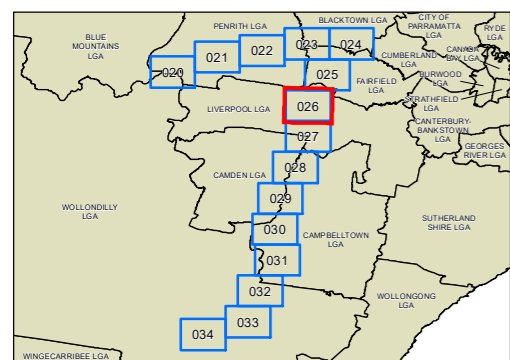
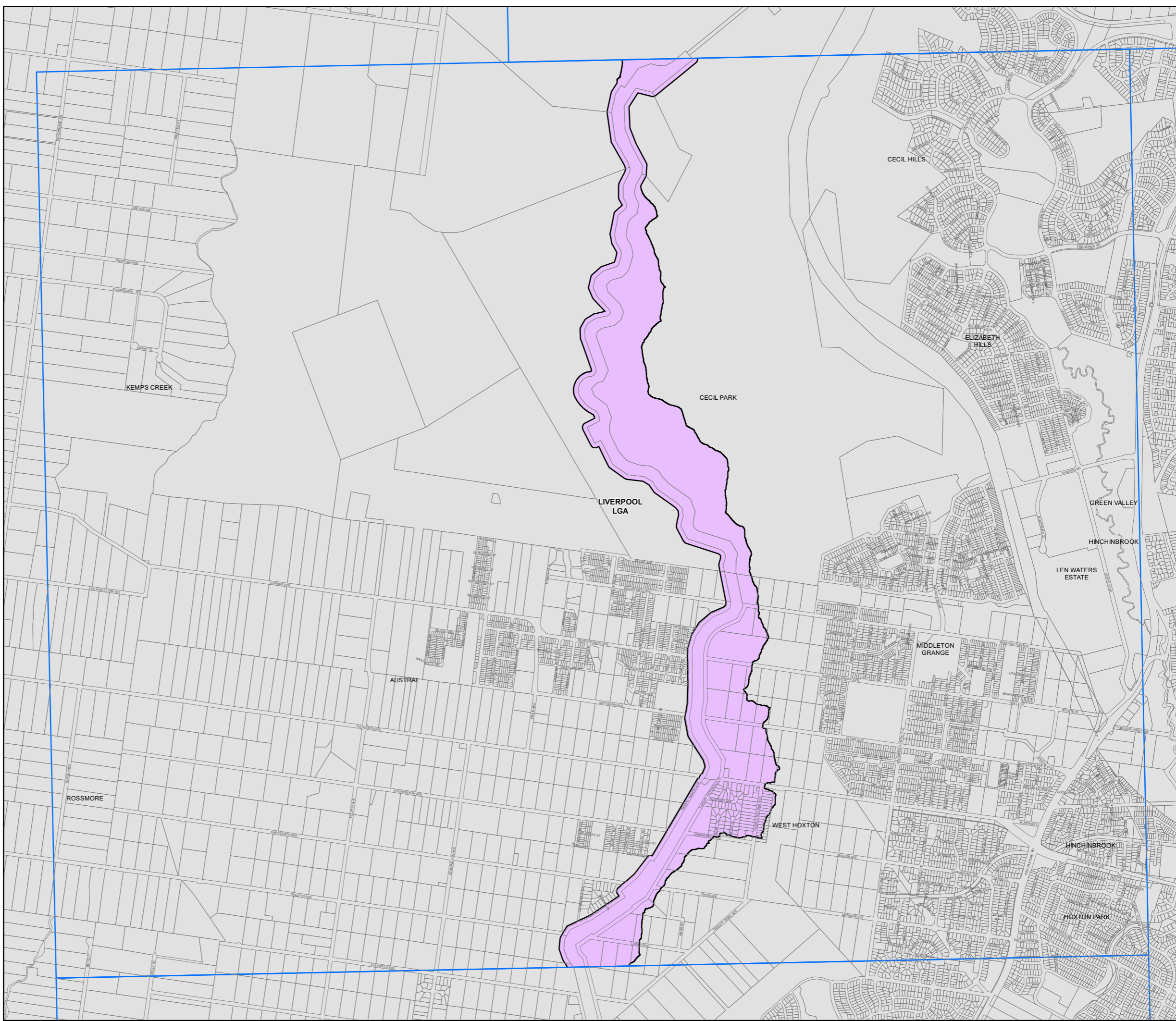
**State Environmental Planning  
Policy (Infrastructure) 2007  
Water Supply Infrastructure  
Map**

Sheet LAP\_026

 Affected land

**Cadastral**

 Cadastral 27/08/2021 © Spatial Services



Projection: GDA 1994  
MGA Zone 56

Scale: 1:20,000 @ A3

Map Identification Number: SEPP\_ISEPP\_WSI\_LAP\_026\_20210827