

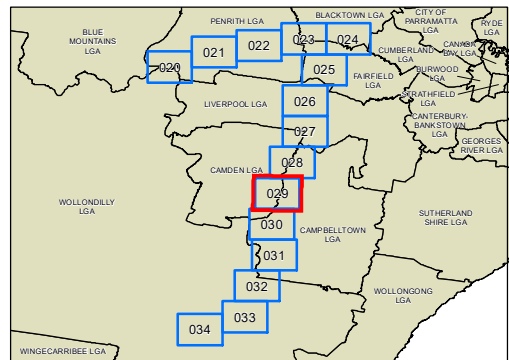
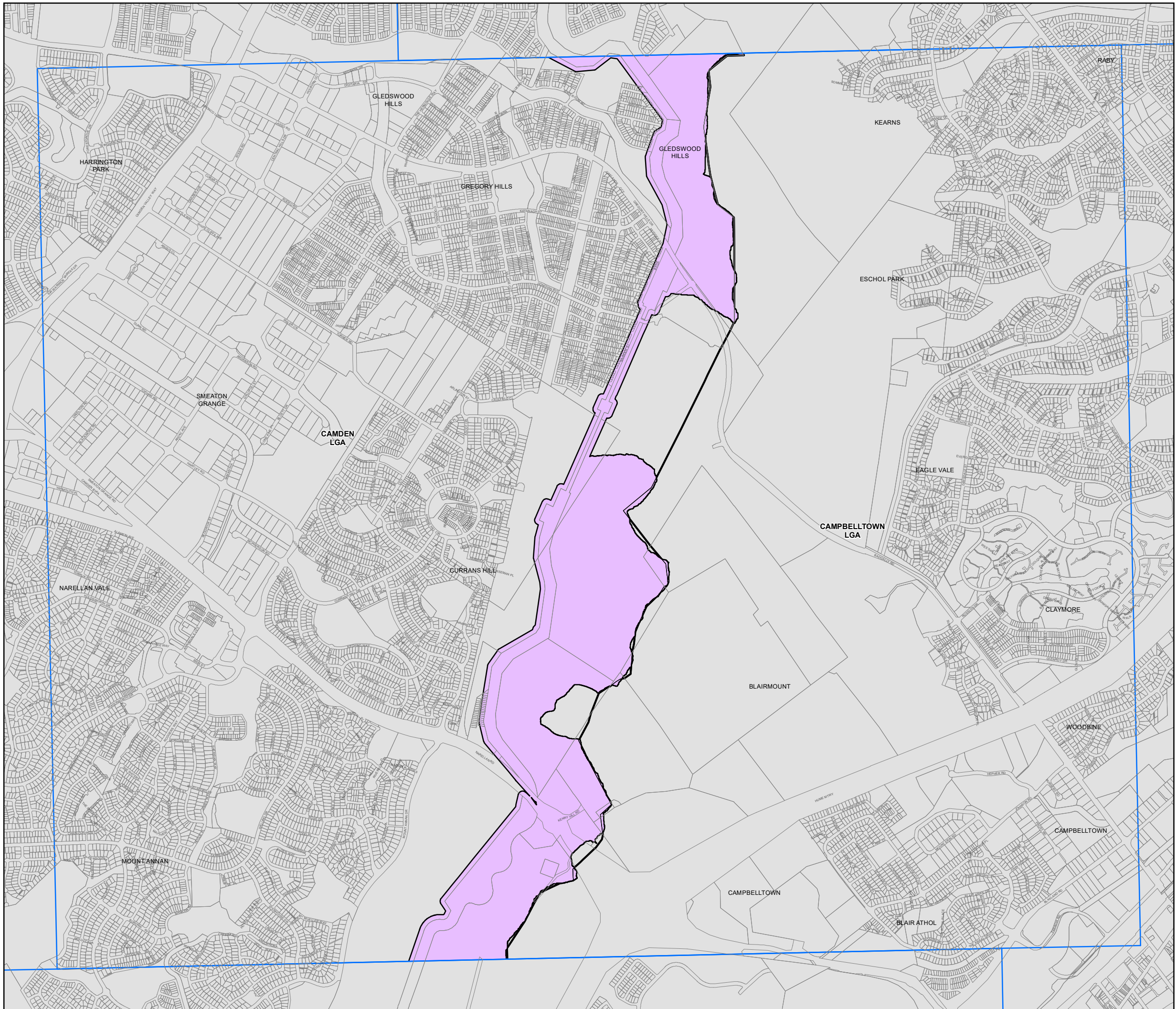


**State Environmental Planning  
Policy (Infrastructure) 2007  
Water Supply Infrastructure  
Map**

Sheet LAP\_029

-  Affected land
- Cadastre**
-  Cadastre 27/08/2021 © Spatial Services



N  
0 600  
Metres  
Scale: 1:20,000 @ A3  
Projection: GDA 1994  
MGA Zone 56