


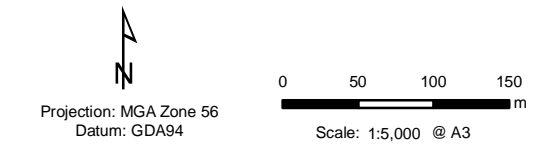
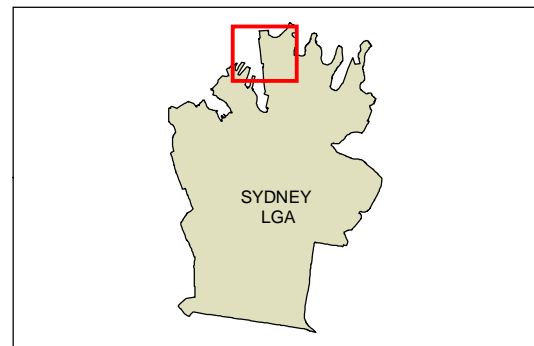


**State Environmental Planning
Policy (Major Development) 2005
Barangaroo Heritage Map**

sheet HER 001

-  Subject Land
- Heritage**
-  Item - General
- Cadastre**
-  Cadastre 7/12/2009 © NSW LPMA

Name of Heritage Item
Dalgety's Bond Store Group



Map Identification Number
SEPP_MD_BAR_HER_001_20091208

