











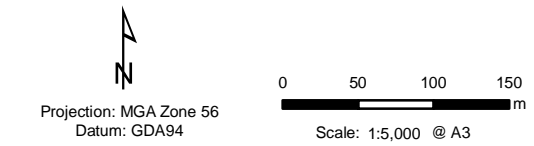
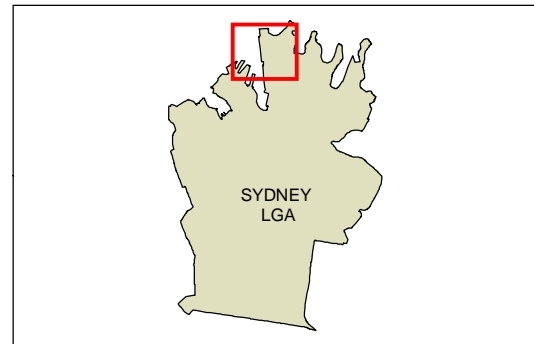
# State Environmental Planning Policy (Major Development) 2005 Barangaroo Height of Buildings Map

sheet HOB 001

-  Subject Land
- Maximum Building Height (m AHD\*)**
-  1 62
-  2 180
-  3 112
-  4 100
-  5 34
-  6 29
-  7 35
-  8 32
- Cadastre**
-  Cadastre 14/12/2009 © NSW LPMA

Note: Existing ground level is 2 m AHD

\* AHD = Australian Height Datum



Map Identification Number  
SEPP\_MD\_BAR\_HOB\_001\_20091215

