

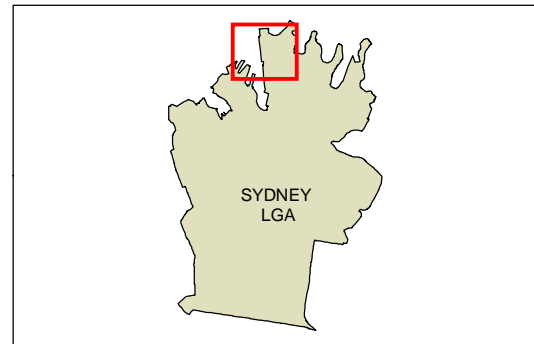


**State Environmental Planning
Policy (Major Development) 2005
Barangaroo Land Application Map**

sheet LAP 001

-  Subject Land
- Cadastre**
-  Cadastre 7/12/2009 © NSW LPMA



Projection: MGA Zone 56
Datum: GDA94

0 50 100 150
m

Scale: 1:5,000 @ A3

Map Identification Number
SEPP_MD_BAR_LAP_001_20091208

