





State Environmental Planning
Policy (Major Development) 2005
Barangaroo Land Zoning Map

sheet LZN 001

-  Subject Land
- Zone**
-  B4 Mixed Use
-  RE1 Public Recreation
- Cadastre**
-  Cadastre 27/11/2010 © NSW LPMA

