






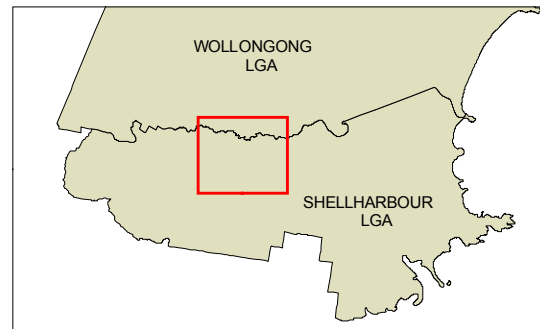


Planning

State Environmental Planning Policy (Major Development) 2005
Calderwood Height of Buildings Map

Sheet HOB_001

-  Subject Land
- Maximum Building Height (m)**
-  F 6.5
-  J 9
-  P 18
- Cadastral**
-  Cadastral 11/10/2010 © NSW LPMA



Projection: MGA Zone 56
Datum: GDA94

0 150 300 450 m

Scale: 1:15,000 @ A3

Map Identification Number:
SEPP_MD_CAL_HOB_001_20101012

