








State Environmental Planning Policy (Major Development) 2005
Calderwood Height of Buildings Map

Sheet HOB_001

-  Subject Land
- Maximum Building Height (m)**
-  F 6.5
-  J 9
-  P 18
- Cadastre**
-  Cadastre 29/09/2022 © Spatial Services

