



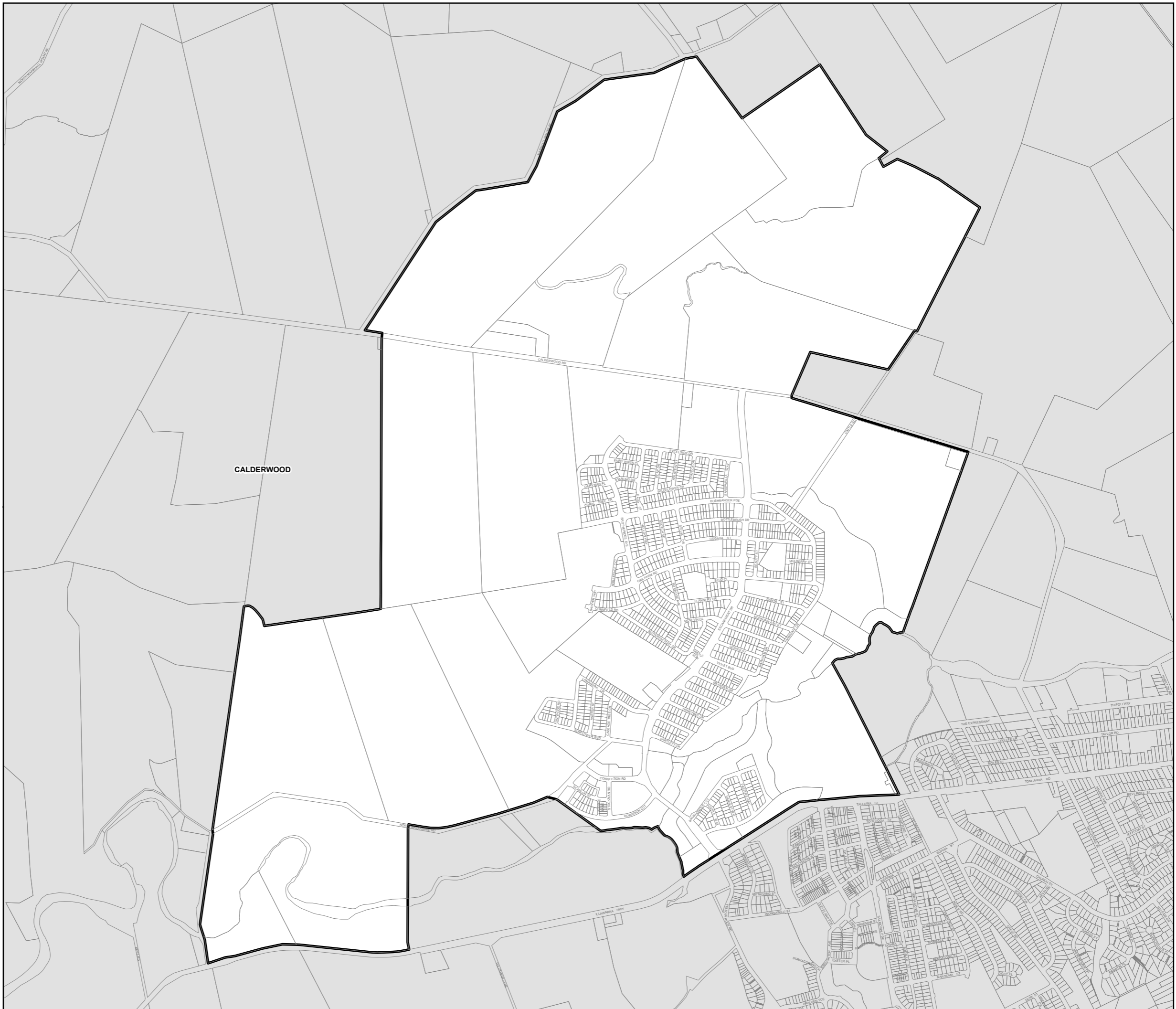


Planning and Environment

State Environmental Planning Policy (Major Development) 2005
Calderwood Land Application Map

Sheet LAP_001

-  Subject Land
- Cadastral**
-  Cadastral 29/09/2022 © Spatial Services



Projection: GDA 1994
MGA Zone 56
Scale: 1:15,000 @ A3

Map Identification Number: SEPP_MD_CAL_LAP_001_20221007