








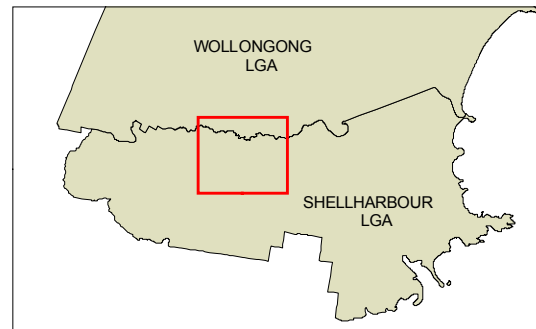


Planning

State Environmental Planning Policy (Major Development) 2005 Calderwood Lot Size Map

Sheet LSZ_001

-  Subject Land
- Minimum Lot Size (m²)
-  A 0
-  D 300
-  V 2,000
-  AB1 100,000
-  AB2 400,000
- Cadastre
-  Cadastre 30/08/2010 © NSW LPMA



Projection: MGA Zone 56
Datum: GDA94

0 150 300 450 m

Scale: 1:15,000 @ A3

Map Identification Number:
SEPP_MD_CAL_LSZ_001_20100831

