



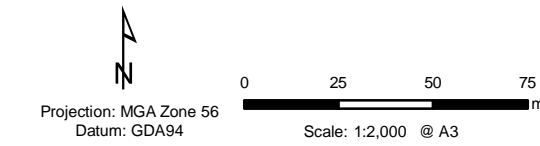


State Environmental Planning
Policy (Major Development) 2005
Channel 7 Land Zoning Map

sheet LZN 001

-  Subject Land
- Zone**
-  R1 General Residential
-  RE1 Public Recreation
- Cadastre**
-  Cadastre 24/11/2009 © NSW LPMA



Map Identification Number
SEPP_MD_CHA_LZN_001_20091125

